

INSTRUCTIONS

1. Original and/or subsequent record used to evaluate the corner position.
2. Description of evidence found, note discrepancies in the record, state method of establishing lost or obliterated corners.
3. Description of monument and accessories set to perpetuate the corner position.
4. Sketch of corner, show all pertinent data which can best be shown in a sketch example, corner marking, topography ties, position of accessories, etc.
5. Certification must be signed and sealed by Registered Land Surveyor in State of Montana.
6. Fill in Cross Index & Section Diagram at bottom of sheet.

CERTIFIED CORNER RECORDATION

Corner Sec. 31, 32, 5&6 T. 24N R. 30W P.M.M. Sanders County

RECORD 1893

Set a post 4' long 4" square 24" in the ground, for cor. to sections 5, 6, 32 & 31 marked T24N S32 on N.E., R30W. S5 on S.E. T23N S6 on S.W. and S31 on N.W. faces with 5 notches on E. and 1 notch on W. edges, from which;

A pine 4" diam. bears S.24°E. 35 links distance marked T23N R30W S5 BT.

A Tamarack 5" diam. bears N.18°E. 72 links distance marked T24N R30W S32 BT

A pine 4" diam. bears S.58°W. 108 links distance marked T23N R30W S6 BT

A Balsom 4" diam. bears N41°W 94 links distance marked T24N R30W S31 BT

UNRECORDED CERTIFIED CORNER RECORDATION GIVING TO US BY U.S.D.A AS PER CONTRACT WITH M^CMILLEN SURVEYING IN 1982

notes from C.C.R 1982

No original evidence found.

found a 3" iron bar 2 feet long at position calculated from W.W.P. Survey.

Set U.S.D.A. Aluminum monument. 2" below surface.

Established new BTs.

Cottonwood S50°E 37.0' with 54-3 tag.

Cottonwood N16°W 22.5' with 54-3 tag

FOUND

Well set U.S.D.A. Alum. pipe with 3 1/4" diam cap. marked as shown below. This monument was set as per contract in 1982 with the U.S.D.A. and has never been recored in the Sanders County Court House. WE found the position of the monument within tolerance.

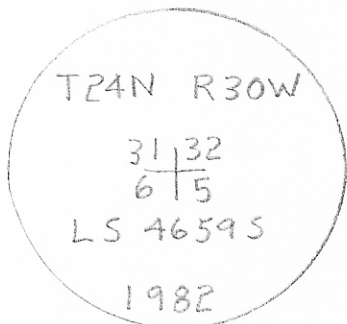
NEW BTS

A triple cottonwood 15" diam. bears N16°W 22.75'

A cottonwood 30" diam, bears S46°E 37.0'


MAINTENANCE

Note this corner is located in a private land owners front yard lawn. Trees were not blazed or scribed no paint was used location posters are nailed to trees Declination used 19 1/2



3 77

SKETCH OF CORNER



1893

CERTIFICATION

I, Dan Croft

certify the information shown herein is true and correct.

Dan Croft
Signature of Ground Party Chief

I, H. Gene Warren

certify that this Corner Record correctly represents work performed by me or under my direction in compliance with the "Corner Recordation Act" (70-22-101, et seq., M.D.A.)

H. Gene Warren
Signature of Surveyor & Seal


Date: 4/20/88 Reg. No. 2734S

Employer: Rocky Mountain Surveyors

Office of Clerk and Recorder, County of Sanders. This "corner record" was filed for record on the June 6 day of 1988 was noted on the cross-index plat and is assigned page No. 177, in book No. 3

Ripie Vaughn Clerk & Rec
County Official

Cross Index No. 2-5 T. 24N R. 30W P.M.M.



• - corner this sheet