

CORRECTED LAND CORNER RECORD

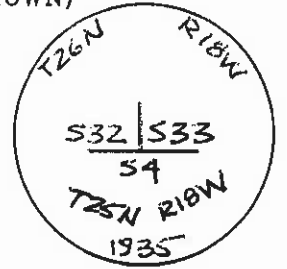
61-260478

(REFERENCE FSM 7153.53)

CORRECTED TO REFLECT SURVEY WORK PERFORMED SEPT 1980

DESCRIPTION OF CORNER EVIDENCE FOUND, AND ORIGINAL RECORD (IF KNOWN)

FOUND: A 2 inch iron post with brass cap marked as shown: Post is 3.31 ft. north and 174.83 ft. east of the original position...



RECORD: Set an iron post 3 ft. long, 2ins. in diameter, 28ins. in the ground with brass cap marked as shown for the corner common to sections 32 and 33 only.

FOUND: A Larch stump 28ins. in diameter bears S83°45'W, 85links distant, marked BT on lower blade.

RECORD: A Tamarack 24ins. in diameter bears S83°45'W, 85links distant, marked T25N, R18W, sec. 5 BT. The remaining original BT's were destroyed by the construction of the Swan Highway.

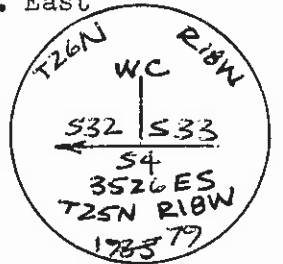
DESCRIPTION OF MONUMENT AND ACCESSORIES ESTABLISHED TO PERPETUATE THE ORIGINAL LOCATION OF THIS CORNER:

Date of work: Sept., 1980

Set a 40d. spike for corner #1 HES 760 and section corner of section 32 and 33. The corner falls near center line of the Swan Highway. Moved original brass cap 3.31 ft. South to line, 174.83 ft. East of the original point and marked as witness corner.

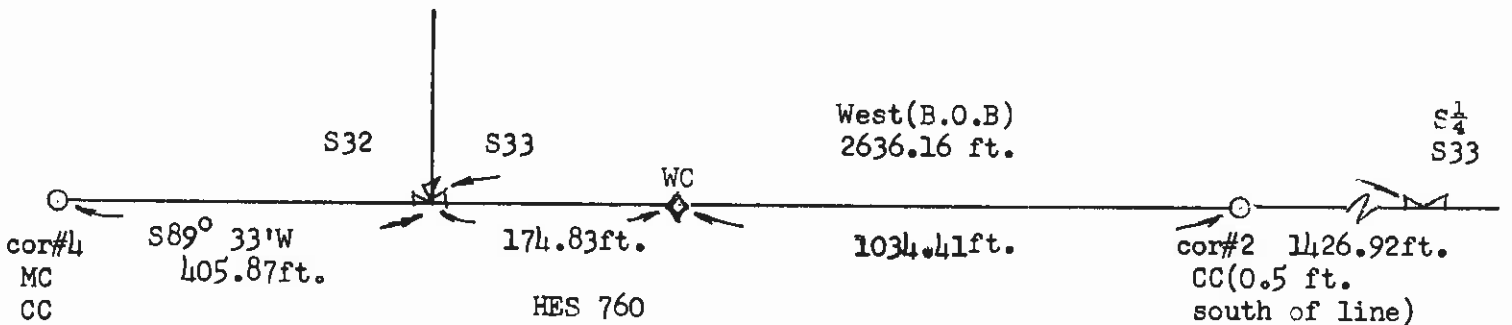
NEW RM'S:

A 6 inch Doug Fir bears S40°E, 30 lks. distant, marked RM. A 10inch Larch bears N28°E, 23 lks. distant, marked RM.



SKETCH, WITH COURSE AND DISTANCE TO ADJACENT CORNERS IF DETERMINED IN THIS SURVEY. (MAY SKETCH OR PASTE REPRODUCTION ON REVERSE SIDE.)

Refer to Certificate of Survey no. _____



Surveyor's Seal

I, A.R. Trenkle certify that the information shown herein is true and correct.

Signature of A.R. Trenkle

Signature of Ground Party Chief

I, Daniel C. Smiley certify that I have carefully performed or reviewed the work done on the diagrammed corner as reported on this recordation form and approve the same.

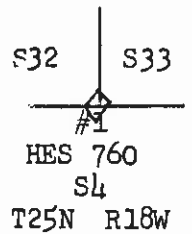
Signature of Daniel C. Smiley

Signature of Surveyor

3526 ES Registration Number

DIAGRAM OF CORNER:

N.



Corner recorded on the sheet



Office of Clerk and Recorder, County of Lake, State of Montana. Filed for record on the 17th day of MARCH 1981 at 2:46 P.M. Ethel M. Harding, Lake County Clerk & Recorder. Signed by Daniel C. Smiley, Deputy County Official.

Cross Index No. Z-9 T. 26 R. 18 Mer.

CORRECTED TO REFLECT REVISIONS FROM SURVEY WORK PERFORMED IN SEPT. 1980