

INSTRUCTIONS

1. Original and/or subsequent record used to evaluate the corner position
2. Description of evidence found, note discrepancies in the record, state method of establishing lost or obliterated corners.
3. Description of monument and accessories set to perpetuate the corner position
4. Sketch of corner, show all pertinent data which can best be shown in a sketch example, corner marking, topography lies, position of accessories, etc.
5. Certification must be signed and sealed by Land Surveyor registered in the State of Montana.
6. Fill in Cross Index & Section Diagram at bottom of sheet.

CERTIFIED CORNER RECORDATION

Corner 1/4 Section 34 and Section 35 T. 26 N. R. 19 W. P.M.M. Lake County

CORD GLO survey by C. P. Smith and P. J. Sweeney, 1911.

"Set a sandstone, 14 x 12 x 12 in., 10 ins., in the ground, for 1/4 sec. cor., marked 1/4 on W. face; which

A fir, 16 ins., in diam., bears N. 53° 30' W., 16 1/2 lks., dist., marked 1/4 S 34 B T.

A lodgepole pine, 13 ins., in diam., bears S. 52° 00' E., 16 lks., dist., marked 1/4 S 35 B T.

UND A firm set stone with "1/4" chiseled on the west face.

A 21 ins. diam. x 11 ft. high alpine fir snag bears N. 53° W., 11.0 ft. distant with scribing visible.


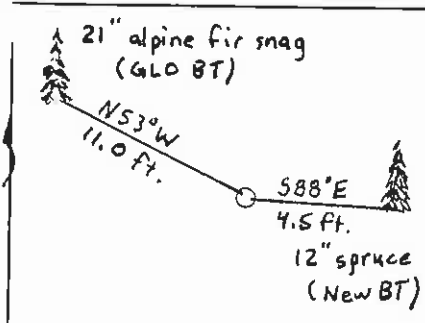
A down lodgepole pine bears S. 52° E., 16 lks. distant with no scribing visible.

I In place of the G.L.O. stone, an aluminum pipe, 2 1/2 inches in diameter, 30 inches long, 24 inches in the ground, with a 3 1/4 in. diameter aluminum cap marked as shown. The monument is surrounded by a stone collar which is approximately 1/2 ft. high and 1 ft. in diameter. I bury the stone with chisel marks down alongside the east edge of the aluminum monument and establish the following bearing tree:

An Engleman spruce, 12 inches dbh, bears S. 88° E., 4.5 feet distant, blazed and scribed "1/4 S35 BT."

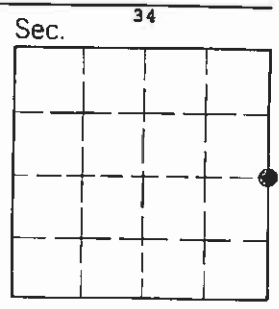
Measurements were made with a Silva Ranger hand compass (declination 20° E.) and a steel tape to the center of the root crowns of all trees. Distances are horizontal.

We attached "BT" and "LAND SURVEY MONUMENT" signs to the new bearing tree and the section 34 G.L.O. bearing tree.



CERTIFICATION
I, Rick Trembath, Leo O' Boyle
certify the information shown herein is true and correct
Rick Trembath Leo O' Boyle
Signature Ground Party Chief
I, Daniel C. Smiley
certify that this Corner Record correctly represents work performed by me or under my direction in compliance with the "Corner Recordation Act" (70-22-101, et seq., M.C.A.)
Daniel C. Smiley
Signature of Surveyor & Seal
Date 4/94 Reg. No. 3526ES
U.S. FOREST SERVICE.
Employer: _____

Office of Clerk and Recorder, County of Lake. This "corner record" was filed for record on NOV 16 '94 at 2:45 pm was noted on the cross-index plat and is assigned 361747, in C-2022 with E. HODGES County Official



By: Judy Ann Allen
Cross Index No. _____ T. _____ R. _____ P.M.M.
Adopted July 1, 1981, Montana Board of Professional Engineers & Land Surveyors