

INSTRUCTIONS

1. Original and/or subsequent record used to evaluate the corner position.
2. Description of evidence found, note discrepancies in the record, state method of establishing lost or obliterated corners.
3. Description of monument and accessories set to perpetuate the corner position.
4. Sketch of corner, show all pertinent data which can best be shown in a sketch example, corner marking, topography ties, position of accessories, etc.
5. Certification must be signed and sealed by Land Surveyor registered in the State of Montana.
6. Fill in Cross Index & Section Diagram at bottom of sheet.

CERTIFIED CORNER RECORDATION

Corner Sections 4 & 5 T. 26 N. R. 33 W. P.M.M. Sanders County

ORIGINAL RECORD: (1905 G.L.O.)
 Set a sand stone 17x9x6 ins., 10 ins. in the ground for 1/4 sec cor., marked 1/4 on W. face, from which
 A pine 30 ins. diam., bears S. 3° E., 173 lks. dist., marked 1/4 S 4 BT.
 A pine 30 ins. diam., bears S. 82 1/2° W., 164 lks. dist., marked 1/4 S 5 BT.

SUBSEQUENT RECORD: (1983 B.L.M.)
 The 1/4 sec. cor. of secs. 4 and 5, monumented with a slate stone, 15x6x5., set 12 ins. in the ground, mkd. 1/4 on the W. face. from which the remains of an original bearing tree:
 A pine shell, 30 ins. diam., bears S. 3° E., 174 lks. dist., with no visible mks.
 At the corner point: set an aluminum post, 30 ins. long, 2 1/2 ins. diam., 22 ins. in the ground, with aluminum cap mkd. (as shown below) from which the new bearing trees:
 A fir, 8 ins. diam., bears N. 48 1/4° E., 58 lks. dist., mkd. 1/4 S5 BT.
 A fir, 8 ins. diam., bears S. 87 1/2° W., 36 lks. dist., mkd. 1/4 S4 BT.
 Bury the original stone alongside the aluminum post.


EVIDENCE FOUND: Found 3 1/4" Aluminum Cap (marked as shown below) 0.55' above ground from which:
 A 4"X4" concrete R/W monument bears N.E., 0.3 feet dist.
 A RR tie fence post bears N., 1.45 feet dist.

PERPETUATION: Left corner as found and established a latitude and longitude for search purposes.

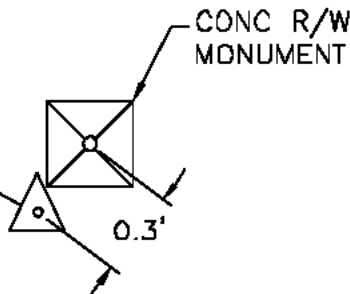
Date of Survey: November, 2008.

NAD 83 coordinates for this corner:
 Latitude = 48°02'22.86744 "N Longitude = 115°52'05.72952"W
 NOTE: These coordinates are to be used as a search tool only.

view north of corner



(Not to Scale)
 SKETCH OF CORNER



CERTIFICATION

I, Steve Cummings
 certify the information shown herein is true and correct.

 Signature Ground Party Chief

I, Kurt A. Luebke
 certify that this Corner Record correctly represents work performed by me or under my direction in compliance with the "Corner Recordation Act" (70-22-101, et seq., M.C.A.)

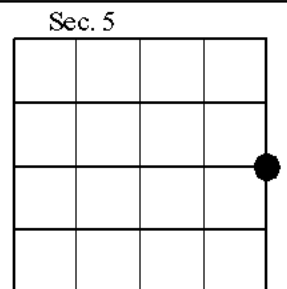
 Signature of Surveyor & Seal

Date: 12-10-2008 Reg. No. 13237 S

Employer: DJ&A P. C.

Office of Clerk and Recorder, County of Sanders. This "corner record" was filed for record on _____ was noted on the cross index plat and is assigned page No. _____, in book No. _____

County Official



• - corner this sheet