

INSTRUCTIONS

1. Original and/or subsequent record used to evaluate the corner position.
2. Description of evidence found, note discrepancies in the record, state method of establishing lost or obliterated corners.
3. Description of monument and accessories set to perpetuate the corner position.
4. Sketch of corner, show all pertinent data which can best be shown in a sketch example, corner marking, topography ties, position of accessories, etc.
5. Certification must be signed and sealed by Land Surveyor registered in the State of Montana.
6. Fill in Cross Index & Section Diagram at bottom of sheet.

CERTIFIED CORNER RECORDATION

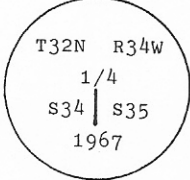
Corner E 1/4 Cor. Sec. 34 T. 32 N. R. 34 W. P.M.M. Lincoln County

I. 1903 GLO original record by A. B. BENEDICT: Set a pine post and two bearing trees.

1967 BLM Remonumentation Record by W. E. DAMM et. al.: The 1/4 sec. cor. of secs. 34 and 35, as determined from the original SE bearing tree.

At the corner point

Set an iron post, 30 ins. long, 2 1/2 ins. diam., 24 ins. in the ground, with brass cap mkd.



from which

The original bearing tree:

A cedar, 30 ins. diam. bears S 77° E, 42 lks. dist., marked 1/4 S35.

II. Found a 3 1/4 in. diam. BLM brass cap, firmly set, flush with the ground, mkd as shown above,

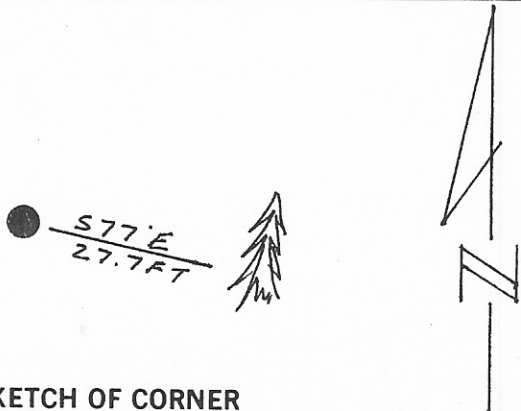
from which:

A cedar, 37 ins. dia., bears S 77° E, 27.7 ft. dist., mkd. with a healed face.

III. This corner falls in a hayfield so there were no trees within reasonable distance to use for the section 34 bearing tree.

Attached Land Survey Monument and Bearing Tree signs to the bearing tree.

Magnetic declination: 20° East




SKETCH OF CORNER

CERTIFICATION

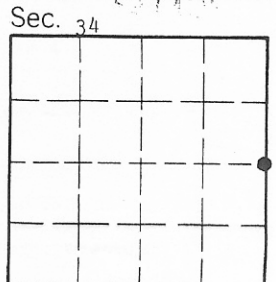
I. Thomas M. Hommel  
certify the information shown herein is true and correct.  
[Signature]  
Signature Ground Party Chief

I. Alvah F. Hughes  
certify that this Corner Record correctly represents work performed by me or under my direction in compliance with the "Corner Recordation Act" (70-22-101, et seq., M.C.A.)  
[Signature]  
Signature of Surveyor & Seal

Date: 12/14/94 Reg. No. 7322ES  
Employer: U.S. FOREST SERVICE



Office of Clerk and Recorder, County of Lincoln. This "corner record" was filed for record on May 25, 1995 was noted on the cross-index plat and is assigned page No. 7517, in book No. \_\_\_\_\_  
Carol M. Cummins B.D.B.  
County Official



Cross Index No. X-17 T. 32N R. 34W P.M.M.

• - corner this sheet