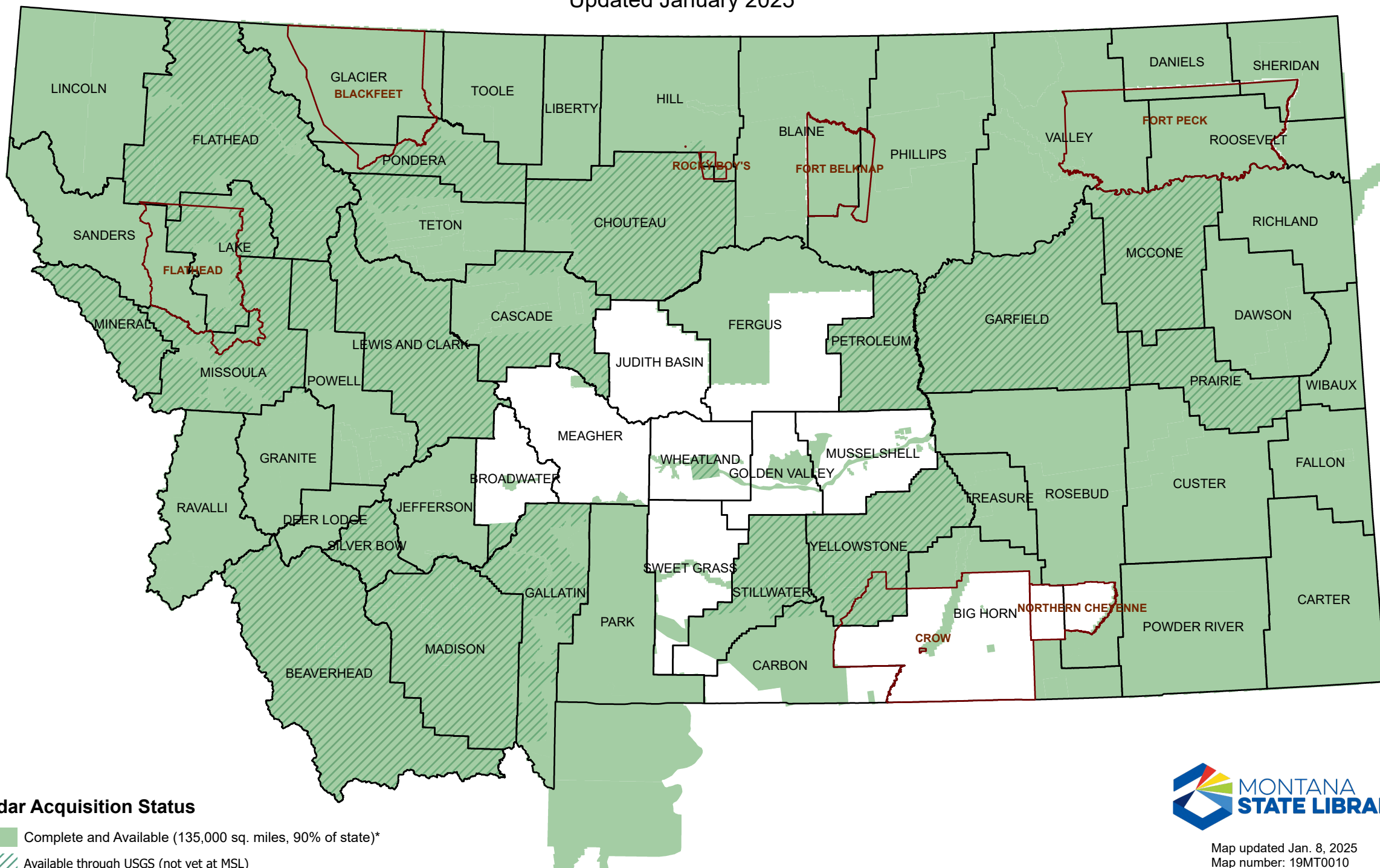




# Montana Lidar Inventory

Updated January 2025



## Lidar Acquisition Status

 Complete and Available (135,000 sq. miles, 90% of state)\*

 Available through USGS (not yet at MSL)

\*Includes overlapping projects and Yellowstone National Park



Map updated Jan. 8, 2025  
Map number: 19MT0010  
<https://msl.mt.gov/gis/lidarinventory>