

# Montana State Trust Lands









Pheasant Habitat Suitability Model

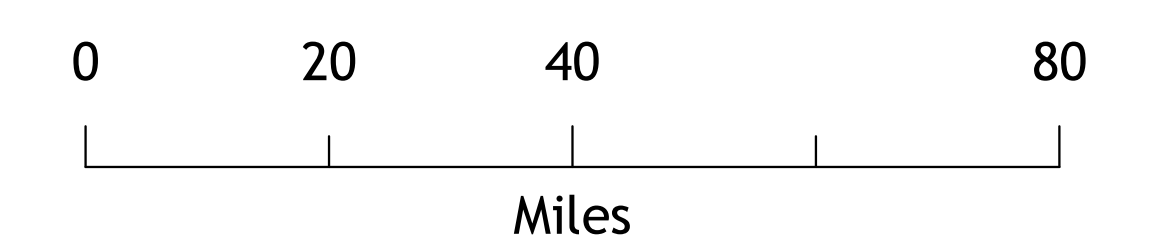
September 2011

## Habitat Suitability Classes and Criteria

- Class 1**  
State of Montana Trust Land  
All Trust lands not excluded for other designated uses  
Parcel is greater than 80 acres  
Elevation is less than 5,000 feet  
Public road intersects or directly adjoins parcel  
Parcel has access to free water within a distance of two miles  
Parcel is not classified as rangeland or coniferous forest.
- Class 2**  
State Trust Land meeting all above criteria and;  
Is, or is within two miles of MTFWP Block Management parcel
- Class 3**  
State Trust Land meeting above criteria and;  
Is, or is within two miles of CRP parcel not expiring before 2014
- Class 4**  
State Trust Land meeting above criteria and;  
Is, or is within two miles of CRP parcel not expiring before 2014.

## Legend

-  Class 1
  -  Class 2
  -  Class 3
  -  Class 4
  -  FWP - WMA, FAS
  -  County
- FWP Pheasant Habitat Rating**
-  Good
  -  Fair



**DISCLAIMER:**  
This map is to be used as a primary reference source and is not intended for use in site-specific planning. This is public information and may be interpreted by organizations, agencies, units of government, or others, based on needs; however, they are responsible for the appropriate application. Federal, State, or local regulatory bodies are not to reassign to the Natural Resources Conservation Service, USDA or the Montana State Library, State of Montana any authority for the decisions they make.

