

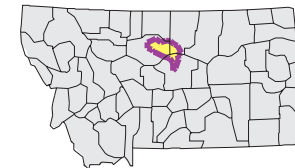
# BULLWHACKER-DOG Watershed

## National Land Cover Database


- County Border
- Highway
- Public Land Survey System Townships
- Fourth Code Watersheds
- Open Water
- Low Intensity Residential
- Commercial/Industrial Transportation
- Bare Rock/Sand/Clay
- Quarries/Strip Mines Gravel Pits
- Deciduous Forest
- Evergreen Forest
- Mixed Forest
- Shrubland
- Grasslands/Herbaceous
- Pasture/Hay
- Row Crops
- Small Grains
- Fallow
- Urban/Recreational Grasses
- Woody Wetlands
- Emergent Herbaceous Wetlands

SOURCE:  
US Geological Survey NLCD files.  
Data from 30-meter Landsat thematic mapper (TM), 1986-1995.  
This data is intended to display land use patterns, rather than identification of the land use at any particular point.  
The source data being in raster format, no attempt has been made to summarize the types or limit the legend to the displayed data.

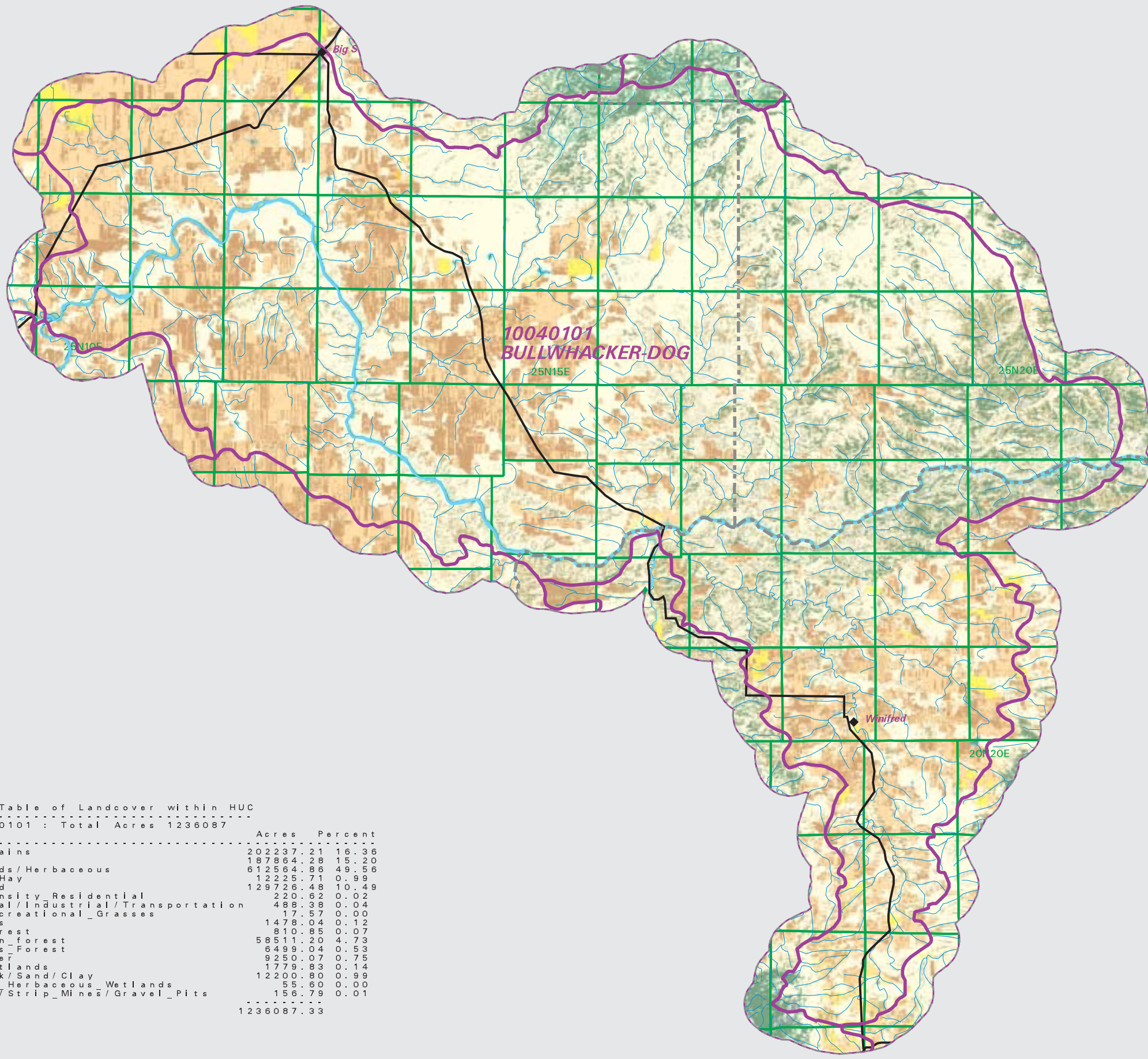
This map is to be used as a primary reference source and is not intended for use in site - specific planning. This is public information and may be interpreted by organizations, agencies, units of government, or others, based on needs; however, they are responsible for the appropriate application. Federal, State, or local regulatory bodies are not to reassign to the Natural Resource Information System any authority for the decisions they make.



Mapscale 1: 450000, Scale in miles:



Montana State Library - 1515 East 6th Avenue  
Helena, Montana - (406) 444-5357  
Date created: October 31, 2003  
Map Request: 04MSL0001 - 10040101 - NLCD



Summary Table of Landcover within HUC  
-----  
HUC 10040101 : Total Acres 1236087  
Owner

	Acres	Percent
Small Grains	202237.21	16.36
Fallow	187864.28	15.20
Grasslands/Herbaceous	612564.86	49.56
Pasture/Hay	123225.71	9.99
Shrubland	129726.48	10.49
Low Intensity Residential	220.62	0.02
Commercial/Industrial/Transportation	488.38	0.04
Urban/Recreational Grasses	17.57	0.00
Row Crops	1478.04	0.12
Mixed Forest	810.85	0.07
Evergreen forest	58511.20	4.73
Deciduous Forest	6499.04	0.53
Open Water	9250.07	0.75
Woody Wetlands	1779.83	0.14
Bare Rock/Sand/Clay	12200.80	0.99
Emergent Herbaceous Wetlands	55.60	0.00
Quarries/Strip Mines/Gravel Pits	156.79	0.01
Acres =	1236087.33	