
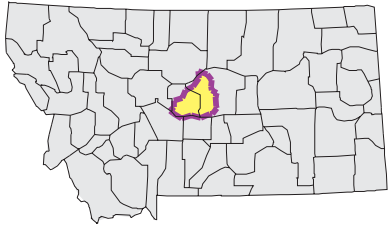



JUDITH Watershed

National Land Cover Database



Mapscale 1: 500000 Scale in miles:



Date created: October 30, 2003

Map Request: 04MSL0001 - 10040103 - NLCD

- County Border
- Highway
- Public Land Survey System Townships
- Fourth Code Watersheds
- Open Water
- Low Intensity Residential
- Commercial/Industrial Transportation
- Bare Rock/Sand/Clay
- Quarries/Strip Mines Gravel Pits
- Transitional
- Deciduous Forest
- Evergreen Forest
- Mixed Forest
- Shrubland
- Grasslands/Herbaceous
- Pasture/Hay
- Row Crops
- Small Grains
- Fallow
- Urban/Recreational Grasses
- Woody Wetlands
- Emergent Herbaceous Wetlands

SOURCE:
US Geological Survey NLCD files.
Data from 30-meter Landsat thematic mapper (TM), 1986-1995.
This data is intended to display land use patterns, rather than identification of the land use at any particular point.
The source data being in raster format, no attempt has been made to summarize the types or limit the legend to the displayed data.

This map is to be used as a primary reference source and is not intended for use in site-specific planning. This is public information and may be interpreted by organizations, agencies, units of government, or others, based on needs; however, they are responsible for the appropriate application. Federal, State, or local regulatory bodies are not to reassign to the Natural Resource Information System any authority for the decisions they make.

Summary Table of Landcover within HUC		

HUC 10040103 : Total Acres 1767817		
Owner	Acres	Percent

Grasslands/Herbaceous	647468.83	36.63
Woody Wetlands	396.75	0.02
Deciduous Forest	45963.90	2.60
Shrubland	103747.65	5.87
Small Grains	333439.73	18.86
Evergreen forest	351956.77	19.91
Open Water	1315.47	0.07
Fallow	219373.18	12.41
Pasture/Hay	43157.06	2.44
Bare Rock/Sand/Clay	7371.50	0.42
Row Crops	3948.84	0.22
Commercial/Industrial/Transportation	1577.22	0.09
Quarries/Strip Mines/Gravel Pits	456.13	0.03
Urban/Recreational Grasses	621.15	0.04
Low Intensity Residential	1129.32	0.06
Mixed Forest	1916.60	0.11
Emergent Herbaceous Wetlands	48.26	0.00
Transitional	3928.16	0.22
Acres =	1767816.52	

