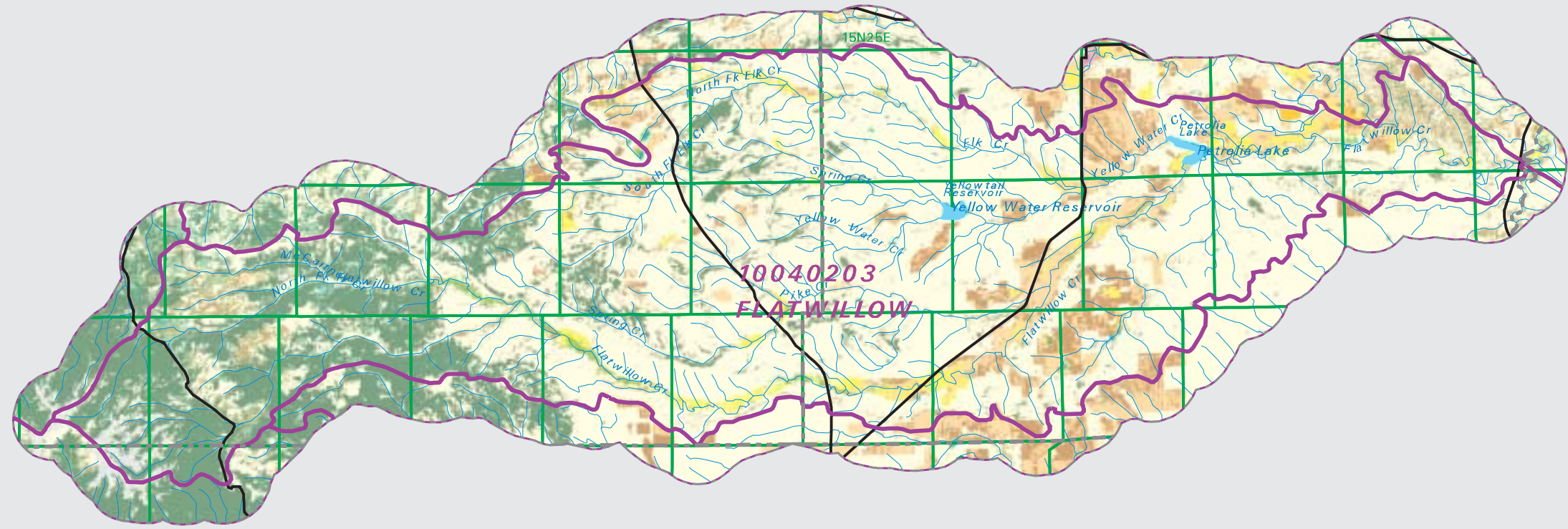



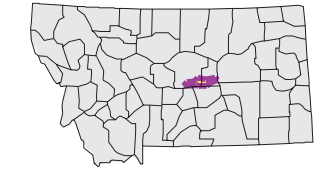
FLATWILLOW Watershed National Land Cover Database

- County Border
- Highway
- Public Land Survey System Townships
- Fourth Code Watersheds
- Open Water
- Low Intensity Residential
- Commercial/Industrial Transportation
- Bare Rock/Sand/Clay
- Quarries/Strip Mines Gravel Pits
- Transitional
- Deciduous Forest
- Evergreen Forest
- Mixed Forest
- Shrubland
- Grasslands/Herbaceous
- Pasture/Hay
- Row Crops
- Small Grains
- Fallow
- Urban/Recreational Grasses
- Woody Wetlands
- Emergent Herbaceous Wetlands



SOURCE:
US Geological Survey NLCD files.
Data from 30-meter Landsat thematic mapper (TM), 1986-1995.
This data is intended to display land use patterns, rather than identification of the land use at any particular point.
The source data being in raster format, no attempt has been made to summarize the types or limit the legend to the displayed data.

This map is to be used as a primary reference source and is not intended for use in site - specific planning. This is public information and may be interpreted by organizations, agencies, units of government, or others, based on needs; however, they are responsible for the appropriate application. Federal, State, or local regulatory bodies are not to reassign to the Natural Resource Information System any authority for the decisions they make.




Mapscale 1: 400000, Scale in miles:

Summary Table of Landcover within HUC

HUC 10040203 : Total Acres 435623

Owner	Acres	Percent
Grasslands/Herbaceous	278549.79	63.94
Shrubland	26455.20	6.07
Evergreen forest	62791.41	14.41
Open Water	1282.33	0.29
Small Grains	22089.15	5.07
Fallow	18812.60	4.32
Pasture/Hay	10433.65	2.40
Row Crops	541.09	0.12
Deciduous Forest	9365.49	2.15
Woody Wetlands	1826.75	0.42
Bare Rock/Sand/Clay	2424.33	0.56
Commercial/Industrial Transportation	388.97	0.09
Quarries/Strip Mines/Gravel Pits	1.78	0.00
Mixed Forest	580.01	0.13
Emergent_Herbaceous_Wetlands	80.73	0.02
Acres =	435623.28	



Montana State Library - 1515 East 6th Avenue
Helena, Montana - (406) 444-5357

Date created: November 01, 2003

Map Request: 04MSL0001 - 10040203 - NLCD