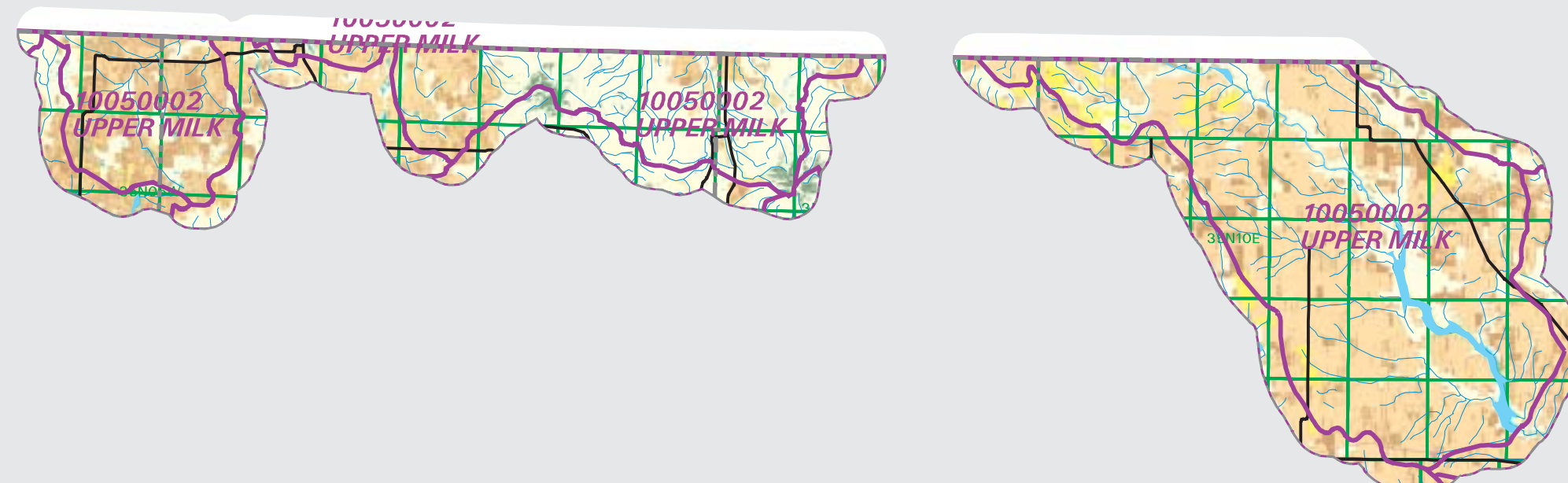


UPPER MILK Watershed


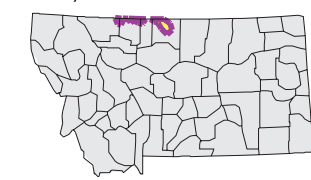
National Land Cover Database

- County Border
- Highway
- Public Land Survey System Townships
- Fourth Code Watersheds
- Open Water
- Perennial Ice/Snow
- Low Intensity Residential
- High Intensity Residential
- Commercial/Industrial Transportation
- Bare Rock/Sand/Clay
- Quarries/Strip Mines Gravel Pits
- Deciduous Forest
- Evergreen Forest
- Mixed Forest
- Shrubland
- Grasslands/Herbaceous
- Pasture/Hay
- Row Crops
- Small Grains
- Fallow
- Urban/Recreational Grasses
- Woody Wetlands
- Emergent Herbaceous Wetlands




SOURCE:
 US Geological Survey NLCD files.
 Data from 30-meter Landsat thematic mapper (TM), 1986-1995.
 This data is intended to display land use patterns, rather than identification of the land use at any particular point.
 The source data being in raster format, no attempt has been made to summarize the types or limit the legend to the displayed data.

This map is to be used as a primary reference source and is not intended for use in site - specific planning. This is public information and may be interpreted by organizations, agencies, units of government, or others, based on needs; however, they are responsible for the appropriate application. Federal, State, or local regulatory bodies are not to reassign to the Natural Resource Information System any authority for the decisions they make.



Mapscale 1: 720000, Scale in miles:



Montana State Library - 1515 East 6th Avenue
 Helena, Montana - (406) 444-5357
 Date created: October 31, 2003
 Map Request: 04MSL0001 - 10050002 - NLCD

Summary Table of Landcover within HUC

HUC 10050002 : Total Acres 648359

Owner	Acres	Percent
Grasslands/Herbaceous	205682.71	31.72
Small_Grains	296017.35	45.66
Evergreen_Forest	4375.63	0.67
Emergent_Herbaceous_Wetlands	3816.75	0.59
Pasture/Hay	18474.59	2.85
Fallow	104446.73	16.11
Woody_Wetlands	2735.90	0.42
Open_Water	4615.14	0.71
Row_Crops	198.82	0.03
Commercial/Industrial/Transportation	581.12	0.09
Low_Intensity_Residential	123.87	0.02
Bare_Rock/Sand/Clay	475.48	0.07
High_Intensity_Residential	0.22	0.00
Shrubland	6425.89	0.99
Deciduous_Forest	354.50	0.05
Mixed_Forest	0.67	0.00
Urban/Recreational_Grasses	5.78	0.00
Acres =	648358.51	