
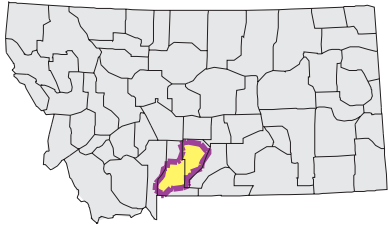



UPPER YELLOWSTONE Watershed

National Land Cover Database



Mapscale 1: 550000 Scale in miles:



Date created: October 29, 2003

Map Request: 04MSL0001 - 10070002 - NLCD

- County Border
- Highway
- Public Land Survey System Townships
- Fourth Code Watersheds
- Open Water
- Perennial Ice/Snow
- Low Intensity Residential
- High Intensity Residential
- Commercial/Industrial Transportation
- Bare Rock/Sand/Clay
- Quarries/Strip Mines Gravel Pits
- Transitional
- Deciduous Forest
- Evergreen Forest
- Mixed Forest
- Shrubland
- Grasslands/Herbaceous
- Pasture/Hay
- Row Crops
- Small Grains
- Fallow
- Urban/Recreational Grasses
- Woody Wetlands
- Emergent Herbaceous Wetlands

SOURCE:
US Geological Survey NLCD files.
Data from 30-meter Landsat thematic mapper (TM), 1986-1995.
This data is intended to display land use patterns, rather than identification of the land use at any particular point.
The source data being in raster format, no attempt has been made to summarize the types or limit the legend to the displayed data.

This map is to be used as a primary reference source and is not intended for use in site - specific planning. This is public information and may be interpreted by organizations, agencies, units of government, or others, based on needs; however, they are responsible for the appropriate application. Federal, State, or local regulatory bodies are not to reassign to the Natural Resource Information System any authority for the decisions they make.

Summary Table of Landcover within HUC

HUC: 10070002 : Total Acres 1888259

Owner	Acres	Percent
Shrubland	162572.23	8.61
Grasslands/Herbaceous	845562.45	44.78
Deciduous Forest	43490.21	2.30
Evergreen forest	700964.32	37.12
Bare Rock/Sand/Clay	37565.85	1.99
Small Grains	30513.02	1.62
Mixed Forest	1029.24	0.05
Open Water	6150.78	0.33
Pasture/Hay	25340.34	1.34
Fallow	17988.63	0.95
Commercial/Industrial/Transportation	2648.17	0.14
Row Crops	4738.57	0.25
Woody Wetlands	4304.01	0.23
Perennial Ice/Snow	550.43	0.03
Emergent Herbaceous Wetlands	652.51	0.03
Low Intensity Residential	1385.30	0.07
Urban/Recreational Grasses	545.31	0.03
Quarries/Strip Mines/Gravel Pits	2242.85	0.12
Transitional	0.89	0.00
High Intensity Residential	0.89	0.00
Acres =	1888259.00	

