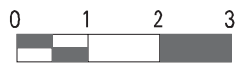
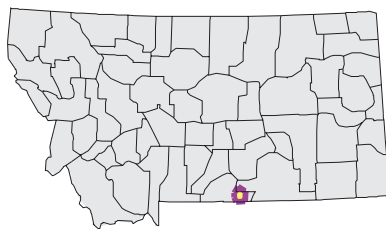



# SHOSHONE Watershed

National Land Cover Database



Mapscale 1: 170000 Scale In miles:



Date created: October 31, 2003

Map Request: 04MSL001 - 10080014 - NLCD

- County Border
- Highway
- Public Land Survey System Townships
- Fourth Code Watersheds
- Open Water
- Commercial/Industrial Transportation
- Bare Rock/Sand/Clay
- Quarries/Strip Mines Gravel Pits
- Deciduous Forest
- Evergreen Forest
- Shrubland
- Grasslands/Herbaceous
- Pasture/Hay
- Row Crops
- Small Grains
- Fallow
- Woody Wetlands
- Emergent Herbaceous Wetlands

**SOURCE:**

US Geological Survey NLCD files.  
Data from 30-meter Landsat thematic mapper (TM), 1986-1995. This data is intended to display land use patterns, rather than identification of the land use at any particular point. The source data being in raster format, no attempt has been made to summarize the types or limit the legend to the displayed data.

This map is to be used as a primary reference source and is not intended for use in site - specific planning. This is public information and may be interpreted by organizations, agencies, units of government, or others, based on needs; however, they are responsible for the appropriate application. Federal, State, or local regulatory bodies are not to reassign to the Natural Resource Information System any authority for the decisions they make.

Summary Table of Landcover within HUC		
HUC 10080014 : Total Acres 159655		
Owner	Acres	Percent
Evergreen forest	22905.11	14.35
Bare Rock/Sand/Clay	39.81	0.02
Grasslands/Herbaceous	46005.05	28.82
Deciduous Forest	1108.64	0.69
Shrubland	83101.62	52.05
Small Grains	1039.03	0.65
Fallow	2858.66	1.79
Pasture/Hay	1100.63	0.69
Row Crops	1344.15	0.84
Woody Wetlands	42.70	0.03
Emergent Herbaceous Wetlands	41.14	0.03
Open Water	7.56	0.00
Quarries/Strip Mines/Gravel Pits	60.71	0.04
Commercial/Industrial/Transportation	0.22	0.00
Acres =	159655.05	

