
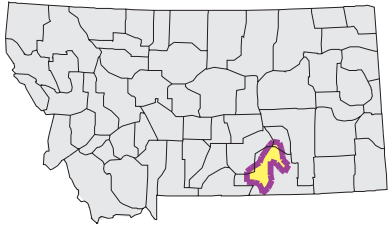



# LOWER BIGHORN Watershed

## National Land Cover Database



Mapscale 1: 450000 Scale in miles:



Date created: October 30, 2003

Map Request: 04MSL0001 - 10080015 - NLCD

- County Border
- Highway
- Public Land Survey System Townships
- Fourth Code Watersheds
- Open Water
- Low Intensity Residential
- High Intensity Residential
- Commercial/Industrial Transportation
- Bare Rock/Sand/Clay
- Quarries/Strip Mines Gravel Pits
- Transitional
- Deciduous Forest
- Evergreen Forest
- Mixed Forest
- Shrubland
- Grasslands/Herbaceous
- Pasture/Hay
- Row Crops
- Small Grains
- Fallow
- Urban/Recreational Grasses
- Woody Wetlands
- Emergent Herbaceous Wetlands

SOURCE:  
US Geological Survey NLCD files.  
Data from 30-meter Landsat thematic mapper (TM), 1986-1995.  
This data is intended to display land use patterns, rather than identification of the land use at any particular point.  
The source data being in raster format, no attempt has been made to summarize the types or limit the legend to the displayed data.

This map is to be used as a primary reference source and is not intended for use in site - specific planning. This is public information and may be interpreted by organizations, agencies, units of government, or others, based on needs; however, they are responsible for the appropriate application. Federal, State, or local regulatory bodies are not to reassign to the Natural Resource Information System any authority for the decisions they make.

Summary Table of Landcover within HUC		
HUC 10080015 : Total Acres 1256368		
Owner	Acres	Percent
Open Water	5281.66	0.42
Woody Wetlands	6140.10	0.49
Grasslands/Herbaceous	806960.37	64.23
Deciduous Forest	15367.93	1.22
Small Grains	121383.98	9.66
Shrubland	119992.25	9.55
Pasture/Hay	18933.59	1.51
Evergreen forest	58091.31	4.62
Row Crops	12624.24	1.00
Fallow	89378.70	7.11
Commercial/Industrial/Transportation	870.01	0.07
Bare Rock/Sand/Clay	350.72	0.03
Emergent Herbaceous Wetlands	127.43	0.01
Transitional	33.36	0.00
Low Intensity Residential	458.58	0.04
Urban/Recreational Grasses	8.90	0.00
Quarries/Strip Mines/Gravel Pits	40.48	0.00
Mixed Forest	326.70	0.03
Acres =	1256368.29	

