
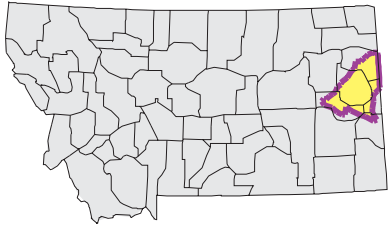



LOWER YELLOWSTONE Watershed

National Land Cover Database



Mapscale 1: 616000 Scale in miles:



Date created: October 27, 2003

Map Request: 04MSL0001 - 10100004 - NLCD

- County Border
- Highway
- Public Land Survey System Townships
- Fourth Code Watersheds
- Open Water
- Low Intensity Residential
- Commercial/Industrial Transportation
- Bare Rock/Sand/Clay
- Quarries/Strip Mines Gravel Pits
- Transitional
- Deciduous Forest
- Evergreen Forest
- Mixed Forest
- Shrubland
- Grasslands/Herbaceous
- Pasture/Hay
- Row Crops
- Small Grains
- Fallow
- Urban/Recreational Grasses
- Woody Wetlands
- Emergent Herbaceous Wetlands

SOURCE:
US Geological Survey NLCD files.
Data from 30-meter Landsat thematic mapper (TM), 1986-1995.
This data is intended to display land use patterns, rather than identification of the land use at any particular point.
The source data being in raster format, no attempt has been made to summarize the types or limit the legend to the displayed data.

This map is to be used as a primary reference source and is not intended for use in site - specific planning. This is public information and may be interpreted by organizations, agencies, units of government, or others, based on needs; however, they are responsible for the appropriate application. Federal, State, or local regulatory bodies are not to reassign to the Natural Resource Information System any authority for the decisions they make.

Summary Table of Landcover within HUC		

HUC 10100004 : Total Acres	2972861	
Owner	Acres	Percent

Grasslands / Herbaceous	1659590.79	55.82
Fallow	537214.13	18.07
Small Grains	305923.92	10.29
Shrubland	248386.81	8.36
Open Water	21643.91	0.73
Evergreen forest	37863.39	1.27
Pasture / Hay	62697.78	2.11
Deciduous Forest	43244.01	1.45
Woody Wetlands	7356.82	0.25
Row Crops	18085.15	0.61
Commercial / Industrial / Transportation	4364.05	0.15
Mixed Forest	710.55	0.02
Urban / Recreational Grasses	231.51	0.01
Low Intensity Residential	3266.09	0.11
Bare Rock / Sand / Clay	21990.63	0.74
Transitional	198.60	0.01
Emergent Herbaceous Wetlands	20.46	0.00
Quarries / Strip Mines / Gravel Pits	72.50	0.00
Acres =	2972861.12	

