
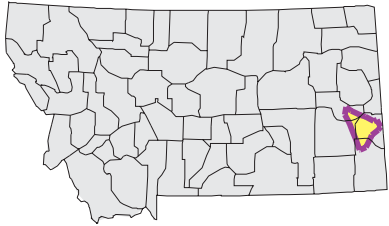



O FALLON Watershed

National Land Cover Database



Mapscale 1: 420000 Scale In miles:



Date created: October 28, 2003

Map Request: O4MSL0001 - 10100005 - NLCD

- County Border
- Highway
- Public Land Survey System Townships
- Fourth Code Watersheds
- Open Water
- Low Intensity Residential
- Commercial/Industrial Transportation
- Bare Rock/Sand/Clay
- Deciduous Forest
- Evergreen Forest
- Mixed Forest
- Shrubland
- Grasslands/Herbaceous
- Pasture/Hay
- Row Crops
- Small Grains
- Fallow
- Urban/Recreational Grasses
- Woody Wetlands

SOURCE:

US Geological Survey NLCD files.
 Data from 30-meter Landsat thematic mapper (TM), 1986-1995.
 This data is intended to display land use patterns, rather than identification of the land use at any particular point.
 The source data being in raster format, no attempt has been made to summarize the types or limit the legend to the displayed data.

This map is to be used as a primary reference source and is not intended for use in site - specific planning. This is public information and may be interpreted by organizations, agencies, units of government, or others, based on needs; however, they are responsible for the appropriate application. Federal, State, or local regulatory bodies are not to reassign to the Natural Resource Information System any authority for the decisions they make.

Summary Table of Landcover within HUC		
HUC 10100005 : Total Acres 1008114		
Owner	Acres	Percent
Woody Wetlands	425.22	0.04
Grasslands / Herbaceous	646956.88	64.17
Fallow	134272.45	13.32
Open Water	2355.38	0.23
Evergreen forest	9775.81	0.97
Shrubland	112686.59	11.40
Deciduous Forest	14142.53	1.40
Commercial / Industrial / Transportation	760.37	0.08
Row Crops	368.06	0.04
Small Grains	51816.89	5.14
Bare Rock / Sand / Clay	604.25	0.06
Pasture / Hay	32956.25	3.27
Mixed Forest	303.79	0.03
Low Intensity Residential	688.31	0.07
Urban / Recreational Grasses	1.11	0.00
Acres =	1008113.90	

