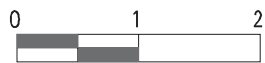
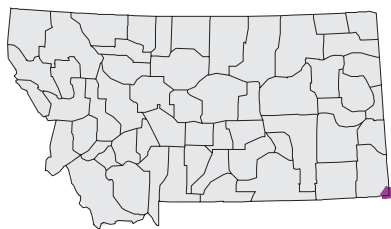



LOWER BELLE FOURCHE Watershed

National Land Cover Database



Mapscale 1: 100000 Scale In miles:



Date created: October 29, 2003

Map Request: 04MSL0001 - 10120202 - NLCD

- County Border
- Highway
- Public Land Survey System Section
- Public Land Survey System Townships
- Fourth Code Watersheds
- Small Grains
- Woody Wetlands
- Emergent Herbaceous Wetlands
- Open Water
- Deciduous Forest
- Evergreen Forest
- Shrubland
- Grasslands/Herbaceous
- Pasture/Hay
- Row Crops

SOURCE:

US Geological Survey NLCD files.
 Data from 30-meter Landsat thematic mapper (TM), 1986-1995.
 This data is intended to display land use patterns, rather than identification of the land use at any particular point.
 The source data being in raster format, no attempt has been made to summarize the types or limit the legend to the displayed data.

This map is to be used as a primary reference source and is not intended for use in site - specific planning. This is public information and may be interpreted by organizations, agencies, units of government, or others, based on needs; however, they are responsible for the appropriate application. Federal, State, or local regulatory bodies are not to reassign to the Natural Resource Information System any authority for the decisions they make.

Summary Table of Landcover within HUC		

HUC 10120202 : Total Acres	54207	
Owner	Acres	Percent
-----	-----	-----
Grasslands / Herbaceous	43118.81	79.54
Shrubland	8806.39	16.25
Open Water	70.50	0.13
Woody Wetlands	1505.61	2.78
Emergent Herbaceous Wetlands	282.66	0.52
Pasture / Hay	332.48	0.61
Small Grains	82.73	0.15
Row Crops	2.67	0.00
Deciduous Forest	4.67	0.01
Acres =	54206.52	

