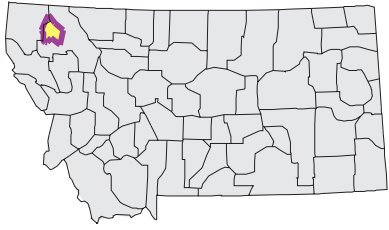



STILLWATER OF THE FLATHEAD Watershed


National Land Cover Database



- County Border
- Highway
- Public Land Survey System Townships
- Fourth Code Watersheds
- Open Water
- Perennial Ice/Snow
- Low Intensity Residential
- High Intensity Residential
- Commercial/Industrial Transportation
- Bare Rock/Sand/Clay
- Transitional
- Deciduous Forest
- Evergreen Forest
- Mixed Forest
- Shrubland
- Grasslands/Herbaceous
- Pasture/Hay
- Small Grains
- Fallow
- Urban/Recreational Grasses
- Woody Wetlands
- Emergent Herbaceous Wetlands



Mapscale 1: 340000 Scale In miles:



Date created: October 29, 2003

Map Request: 04MSL001 - 17010210 - NLCD

SOURCE:

US Geological Survey NLCD files.
Data from 30-meter Landsat thematic mapper (TM), 1986-1995.
This data is intended to display land use patterns, rather than identification of the land use at any particular point.
The source data being in raster format, no attempt has been made to summarize the types or limit the legend to the displayed data.

This map is to be used as a primary reference source and is not intended for use in site - specific planning. This is public information and may be interpreted by organizations, agencies, units of government, or others, based on needs; however, they are responsible for the appropriate application. Federal, State, or local regulatory bodies are not to reassign to the Natural Resource Information System any authority for the decisions they make.

Summary Table of Landcover within HUC		
HUC 17010210 : Total Acres 524837		
Owner	Acres	Percent
Evergreen forest	369979.43	70.49
Bare Rock/Sand/Clay	574.22	0.11
Grasslands/Herbaceous	27999.74	5.33
Shrubland	31359.45	5.98
Open Water	7719.10	1.47
Woody Wetlands	3255.42	0.62
Deciduous Forest	4290.22	0.82
Emergent Herbaceous Wetlands	222.39	0.04
Perennial Ice/Snow	9.12	0.00
Commercial/Industrial/Transportation	2536.86	0.48
Pasture/Hay	17986.63	3.43
Fallow	5851.88	1.11
Small Grains	21811.60	4.16
Transitional	27580.52	5.26
Mixed Forest	1.33	0.00
Urban/Recreational Grasses	469.70	0.09
Low Intensity Residential	3175.13	0.60
High Intensity Residential	13.79	0.00
Acres =	524836.52	

