
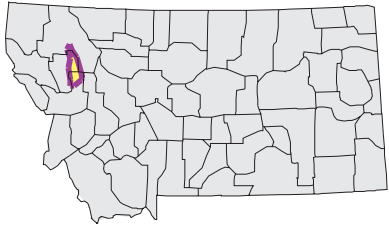



SWAN Watershed

National Land Cover Database



Mapscale 1: 450000 Scale in miles:



Date created: October 29, 2003

Map Request: 04MSL0001 - 17010211 - NLCD

- County Border
- Highway
- Public Land Survey System Townships
- Fourth Code Watersheds
- Open Water
- Perennial Ice/Snow
- Low Intensity Residential
- High Intensity Residential
- Commercial/Industrial Transportation
- Bare Rock/Sand/Clay
- Transitional
- Deciduous Forest
- Evergreen Forest
- Mixed Forest
- Shrubland
- Orchards/Vineyards Other
- Grasslands/Herbaceous
- Pasture/Hay
- Small Grains
- Fallow
- Urban/Recreational Grasses
- Woody Wetlands
- Emergent Herbaceous Wetlands

SOURCE:
US Geological Survey NLCD files.
Data from 30-meter Landsat thematic mapper (TM), 1986-1995.
This data is intended to display land use patterns, rather than identification of the land use at any particular point.
The source data being in raster format, no attempt has been made to summarize the types or limit the legend to the displayed data.

This map is to be used as a primary reference source and is not intended for use in site-specific planning. This is public information and may be interpreted by organizations, agencies, units of government, or others, based on needs; however, they are responsible for the appropriate application. Federal, State, or local regulatory bodies are not to reassign to the Natural Resource Information System any authority for the decisions they make.

Summary Table of Landcover within HUC		
HUC 17010211 : Total Acres 469117		
Owner	Acres	Percent
Shrubland	21207.13	4.52
Evergreen forest	387445.87	82.59
Bare_Rock/Sand/Clay	8978.75	1.91
Grasslands/Herbaceous	26635.34	5.68
Perennial_Ice/Snow	163.46	0.03
Deciduous_Forest	806.40	0.17
Open_Water	9876.11	2.11
Woody_Wetlands	1673.08	0.36
Commercial/Industrial/Transportation	70.94	0.02
Emergent_Herbaceous_Wetlands	202.16	0.04
Pasture/Hay	2765.70	0.59
Fallow	30.02	0.01
Small_Grains	969.64	0.21
Mixed_Forest	294.23	0.06
Low_Intensity_Residential	28.91	0.01
Urban/Recreational_Grasses	27.35	0.01
High_Intensity_Residential	3.56	0.00
Transitional	7930.82	1.69
Orchard/Vineyards/Other	8.01	0.00
Acres =	469117.49	

