
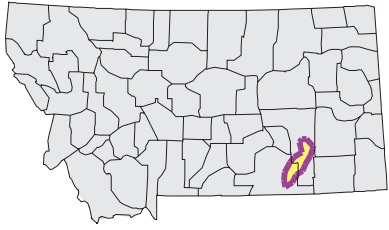


ROSEBUD Watershed


PRISM Precipitation



Mapscale 1: 500000 Scale in miles:

- County Border
- Highway
- Public Land Survey System Townships
- Fourth Code Watersheds
- 12-14
- 14-16
- 16-18
- 18-20
- 20-24

SOURCE: Spatial Climate Analysis Service at OSU. These data were produced using the PRISM modeling system of the Spatial Climate Analysis Service at Oregon State University. The project was directed and sponsored by the NRCS National Water and Climate Center in Portland, Oregon. PRISM stands Parameter-elevation Regressions on Independent Slopes Model.



Date created: November 03, 2003

Map Request: 04MSL0001 - 10100003 - PRECIP

This map is to be used as a primary reference source and is not intended for use in site - specific planning. This is public information and may be interpreted by organizations, agencies, units of government, or others, based on needs; however, they are responsible for the appropriate application. Federal, State, or local regulatory bodies are not to reassign to the Natural Resource Information System any authority for the decisions they make.

