
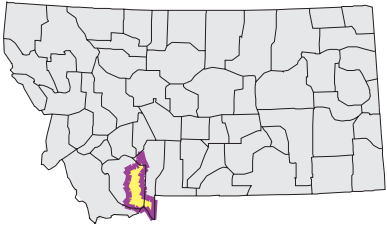



MADISON Watershed

Ownership



Mapscale 1: 600000 Scale in miles:



Date created: October 23, 2003

Map Request: 04MSL0001 - 10020007 - STEW

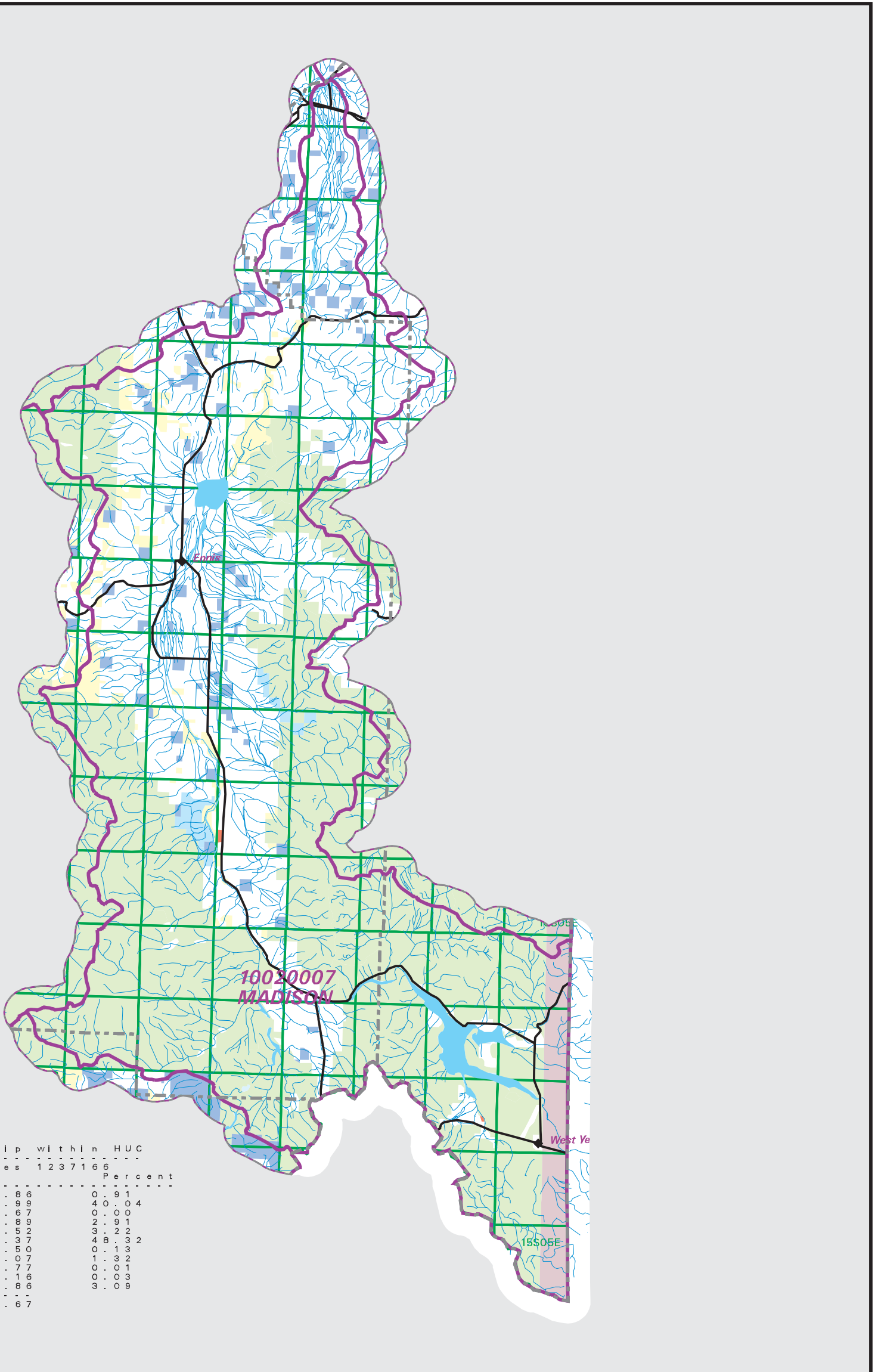
- County Border
- Highway
- Public Land Survey System Townships
- Fourth Code Watersheds
- Bureau of Land Management
- US Fish and Wildlife Service
- National Park Service
- US Forest Service
- State School Trust
- Depart of Fish Wildlife & Parks
- MT Department of Transportation
- Private
- The Nature Conservancy
- Water unknown owner

Notes:

Not all legend items may appear on this map. Features shown on this map do not imply public access to any lands. The land status data displayed on this map may not be complete and may contain errors in boundary locations and/or coding. The Natural Resource Information System makes no representations or warranties whatsoever with respect to the accuracy or completeness of the data contained in these maps and assumes no responsibility for the suitability of these data for a particular purpose. The Natural Resource Information System will not be liable for any damages incurred as a result of errors displayed here. The ownership boundaries displayed on this map are not based on survey data and are not a substitute for property surveys.

Sources:

This map displays land status information contained in a statewide data layer that was developed from many sources and continues to be corrected and updated. Much of the public lands information was originally digitized by the Bureau of Land Management (BLM) from 1:100,000 scale BLM Surface Management Status maps. Additional information, corrections and updates (especially for tribal lands and private lands) were added by the University of Montana, Wildlife Spatial Analysis Unit, during 1995-1998, and since, periodically by The Montana Natural Heritage Program.



Summary Table of Ownership within HUC			
HUC	10020007	Total Acres	1237166
Owner	Acres	Percent	
MT_FWP	11282.86	0.91	
Private	495384.99	40.04	
MT_DOT	17.67	0.00	
School_Trust	36027.89	2.91	
BLM	39865.52	3.22	
USFS	597811.37	48.32	
Water-Fed.	1643.50	0.13	
Water	16351.07	1.32	
USFWS	167.77	0.01	
TNC	420.16	0.03	
NPS	38192.86	3.09	
Acres =	1237165.67		