
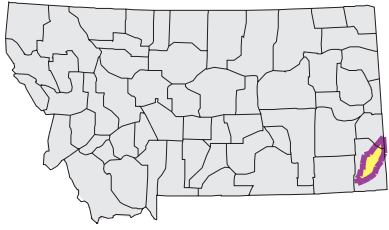



BOXELDER Watershed

Ownership



Mapscale 1: 400000 Scale In miles:



Date created: October 23, 2003

Map Request: 04MSL001 - 10110202 - STEW

- County Border
- Highway
- Public Land Survey System Townships
- Fourth Code Watersheds
- Bureau of Land Management
- US Forest Service
- State School Trust
- Turtle Mountain Tribes
- Private
- Water unknown owner

Notes:

Not all legend items may appear on this map. Features shown on this map do not imply public access to any lands. The land status data displayed on this map may not be complete and may contain errors in boundary locations and/or coding. The Natural Resource Information System makes no representations or warranties whatsoever with respect to the accuracy or completeness of the data contained in these maps and assumes no responsibility for the suitability of these data for a particular purpose. The Natural Resource Information System will not be liable for any damages incurred as a result of errors displayed here. The ownership boundaries displayed on this map are not based on survey data and are not a substitute for property surveys.

Sources:

This map displays land status information contained in a statewide data layer that was developed from many sources and continues to be corrected and updated. Much of the public lands information was originally digitized by the Bureau of Land Management (BLM) from 1:100,000 scale BLM Surface Management Status maps. Additional information, corrections and updates (especially for tribal lands and private lands) were added by the University of Montana, Wildlife Spatial Analysis Unit, during 1996-1998, and since, periodically by The Montana Natural Heritage Program.

Summary Table of Ownership within HUC			
HUC	Total	Acres	Percent
10110202		745704	
Owner			
BLM	198105	45	26.57
Private	467041	82	62.63
School_Trust	41061	46	5.51
USFS	38443	70	5.16
Water	520	94	0.07
Turtle_Mtn	530	42	0.07
Acres =	745703	60	

