
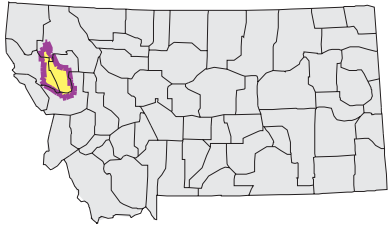



# LOWER FLATHEAD Watershed

## Ownership



Mapscale 1: 504000 Scale in miles:



Date created: October 23, 2003

Map Request: 04MSL0001 - 17010212 - STEW

- County Border
- Highway
- Public Land Survey System Townships
- Fourth Code Watersheds
- Bureau of Reclamation
- US Fish and Wildlife Service
- US Forest Service
- State School Trust
- Depart of Fish Wildlife & Parks
- MT Department of Transportation
- Bureau of Indian Affairs
- Flathead Tribes
- Private
- Plum Creek Corporate
- Water unknown owner

### Notes:

Not all legend items may appear on this map. Features shown on this map do not imply public access to any lands. The land status data displayed on this map may not be complete and may contain errors in boundary locations and/or coding. The Natural Resource Information System makes no representations or warranties whatsoever with respect to the accuracy or completeness of the data contained in these maps and assumes no responsibility for the suitability of these data for a particular purpose. The Natural Resource Information System will not be liable for any damages incurred as a result of errors displayed here. The ownership boundaries displayed on this map are not based on survey data and are not a substitute for property surveys.

### Sources:

This map displays land status information contained in a statewide data layer that was developed from many sources and continues to be corrected and updated. Much of the public lands information was originally digitized by the Bureau of Land Management (BLM) from 1:100,000 scale BLM Surface Management Status maps. Additional information, corrections and updates (especially for tribal lands and private lands) were added by the University of Montana, Wildlife Spatial Analysis Unit, during 1995-1998, and since, periodically by The Montana Natural Heritage Program.

Summary Table of Ownership within HUC			
HUC	17010212	Total Acres	1282586
Owner		Acres	Percent
USFS		20009.79	1.56
Plum_Creek		86709.80	6.76
School_Trust		38863.24	3.03
Private		445280.34	34.72
Water_PVT		2945.89	0.23
Water		713.59	0.06
MT_FWP		4095.41	0.32
USFWS		2256.98	1.76
Bur_of_Rec		172.01	0.01
Flathead		614427.80	47.91
BIA		36268.07	2.83
Water_Tribal		9805.74	0.76
MT_DOT		423.34	0.03
Water_navigt		304.24	0.02
Acres =		1282586.25	

