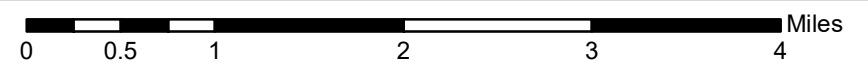


















45114d4 - Tincup Hill



Montana Landcover 2021 v1

- | | | |
|---|---|---|
|  7045: Northern Rocky Mountain Dry-Mesic Montane Mixed Conifer Forest |  7106: Northern Rocky Mountain Montane-Foothill Deciduous Shrubland |  7196: Recently Burned-Shrub Cover |
|  7046: Northern Rocky Mountain Subalpine Woodland and Parkland |  7140: Northern Rocky Mountain Subalpine-Upper Montane Grassland |  7197: Recently Burned-Tree Cover |
|  7050: Rocky Mountain Lodgepole Pine Forest |  7145: Rocky Mountain Subalpine-Montane Mesic Meadow |  9012: Northern Rocky Mountain Lower Montane Riparian Woodland |
|  7055: Rocky Mountain Subalpine Dry-Mesic Spruce-Fir Forest and Woodland |  7166: Middle Rocky Mountain Montane Douglas-fir Forest and Woodland |  9018: Rocky Mountain Cliff Canyon and Massive Bedrock |
|  7056: Rocky Mountain Subalpine Mesic-Wet Spruce-Fir Forest and Woodland |  7169: Northern Rocky Mountain Subalpine Deciduous Shrubland | |