

Legend

Mask - Lidar Building Footprint Boundary



LOMAs



Base Flood Elevations



Cross-Sections



LOMRs



FIRM Panels



Flood Hazard Zones



Reservations



Counties



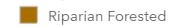
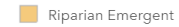
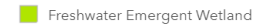
Parcels



Watershed (8-digit HUC / Subbasin)

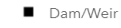


Wetlands and Riparian Areas

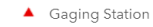


nhd

Point



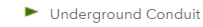
Point Event



Line - Large Scale



Flow Direction



Flowline - Large Scale



Area - Large Scale

