
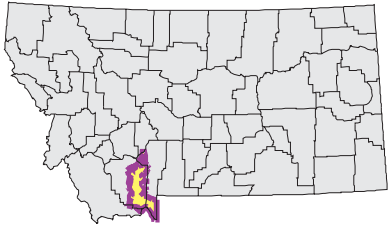



# MADISON Watershed

National Hydrography Dataset



Mapscale 1: 600000 Scale In miles:



Date created: November 11, 2003

Map Request: 04MSL001 - 1002007 - NHD

- County Border
- Highway
- Public Land Survey System Townships
- Fourth Code Watersheds
- LAKE/POND
- SWAMP/MARSH
- Flow Connector
- - - Canal, Ditch
- Pipeline
- - - Intermittent Stream
- Perennial Stream, River
- Artificial Centerline

Purpose: Provide support for surface water analysis and display. Not all items in legend will always appear on the map.  
SOURCE: United States Geological Survey, NHD for Montana  
The National Hydrography Dataset (NHD) is a comprehensive set of digital spatial data that contains information about surface water features such as lakes, ponds, streams, rivers, springs and wells.

This map is to be used as a primary reference source and is not intended for use in site - specific planning. This is public information and may be interpreted by organizations, agencies, units of government, or others, based on needs; however, they are responsible for the appropriate application. Federal, State, or local regulatory bodies are not to reassign to the Natural Resource Information System any authority for the decisions they make.

