










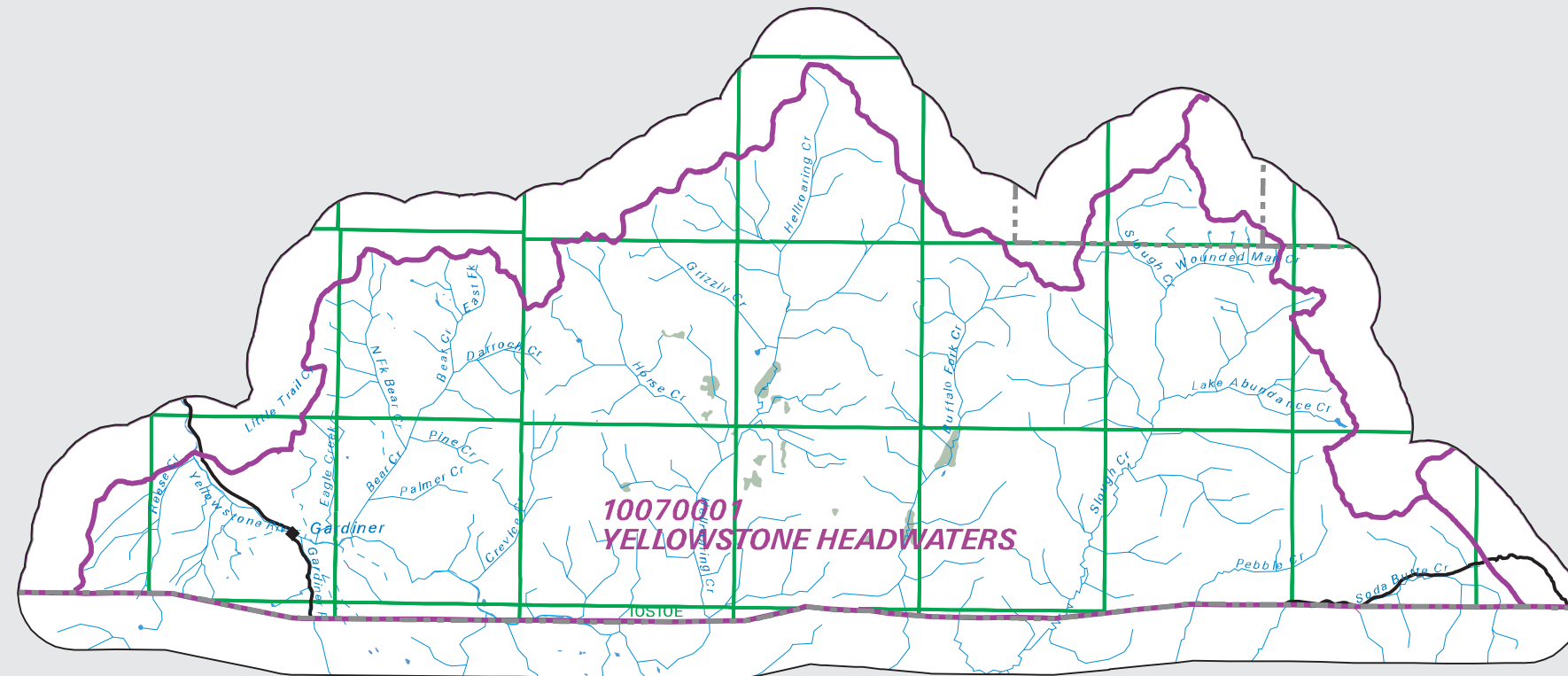


YELLOWSTONE HEADWATERS

Watershed

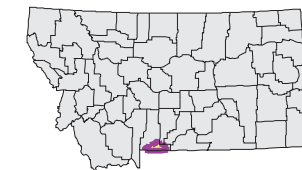
National Hydrography Dataset

-  County Border
-  Highway
-  Public Land Survey System Townships
-  Fourth Code Watersheds
-  ICE MASS
-  LAKE/POND
-  SWAMP/MARSH
-  Flow Connector
-  Intermittent Stream
-  Perennial Stream, River
-  Artificial Centerline




Purpose: Provide support for surface water analysis and display. Not all items in legend will always appear on the map. SOURCE: United States Geological Survey, NHD for Montana The National Hydrography Dataset (NHD) is a comprehensive set of digital spatial data that contains information about surface water features such as lakes, ponds, streams, rivers, springs and wells.

This map is to be used as a primary reference source and is not intended for use in site - specific planning. This is public information and may be interpreted by organizations, agencies, units of government, or others, based on needs; however, they are responsible for the appropriate application. Federal, State, or local regulatory bodies are not to reassign to the Natural Resource Information System any authority for the decisions they make.



Mapscale 1: 350000, Scale in miles:



Date created: November 12, 2003

Map Request: 04MSL0001 - 10070001 - NHD