
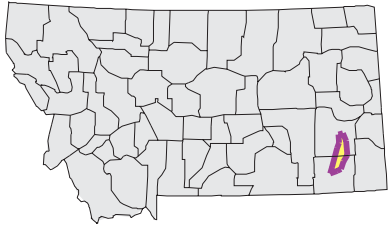



MIZPAH Watershed

National Land Cover Database



Mapscale 1: 400000 Scale In miles:



Date created: October 28, 2003

Map Request: 04MSL001 - 10090210 - NLCD

- County Border
- Highway
- Public Land Survey System Townships
- Fourth Code Watersheds
- Open Water
- Low Intensity Residential
- Commercial/Industrial Transportation
- Bare Rock/Sand/Clay
- Deciduous Forest
- Evergreen Forest
- Mixed Forest
- Shrubland
- Grasslands/Herbaceous
- Pasture/Hay
- Row Crops
- Small Grains
- Fallow
- Urban/Recreational Grasses
- Woody Wetlands
- Emergent Herbaceous Wetlands

SOURCE:

US Geological Survey NLCD files.
Data from 30-meter Landsat thematic mapper (TM), 1986-1995. This data is intended to display land use patterns, rather than identification of the land use at any particular point. The source data being in raster format, no attempt has been made to summarize the types or limit the legend to the displayed data.

This map is to be used as a primary reference source and is not intended for use in site - specific planning. This is public information and may be interpreted by organizations, agencies, units of government, or others, based on needs; however, they are responsible for the appropriate application. Federal, State, or local regulatory bodies are not to reassign to the Natural Resource Information System any authority for the decisions they make.

Summary Table of Landcover within HUC		
HUC 10090210 : Total Acres 512545		
Owner	Acres	Percent
Small Grains	32957.58	6.43
Fallow	51407.46	10.03
Grasslands/Herbaceous	321556.72	62.74
Deciduous Forest	6484.81	1.27
Open Water	1254.31	0.24
Shrubland	72968.64	14.24
Woody Wetlands	58.49	0.01
Bare Rock/Sand/Clay	633.16	0.12
Evergreen forest	16003.98	3.12
Pasture/Hay	8739.67	1.71
Row Crops	227.07	0.04
Mixed Forest	22.46	0.00
Commercial/Industrial/Transportation	230.62	0.04
Acres =	512544.98	

