
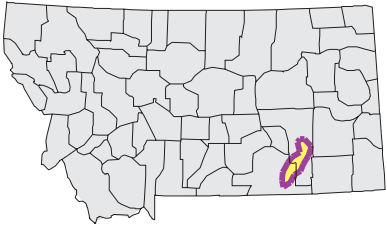



ROSEBUD Watershed

National Land Cover Database



Mapscale 1: 500000 Scale in miles:



Date created: October 28, 2003

Map Request: 04MSL0001 - 10100003 - NLCD

- County Border
- Highway
- Public Land Survey System Townships
- Fourth Code Watersheds
- Open Water
- Low Intensity Residential
- Commercial/Industrial Transportation
- Bare Rock/Sand/Clay
- Quarries/Strip Mines Gravel Pits
- Transitional
- Deciduous Forest
- Evergreen Forest
- Mixed Forest
- Shrubland
- Grasslands/Herbaceous
- Pasture/Hay
- Row Crops
- Small Grains
- Fallow
- Urban/Recreational Grasses
- Woody Wetlands
- Emergent Herbaceous Wetlands

SOURCE:
US Geological Survey NLCD files.
Data from 30-meter Landsat thematic mapper (TM), 1986-1995.
This data is intended to display land use patterns, rather than identification of the land use at any particular point.
The source data being in raster format, no attempt has been made to summarize the types or limit the legend to the displayed data.

This map is to be used as a primary reference source and is not intended for use in site - specific planning. This is public information and may be interpreted by organizations, agencies, units of government, or others, based on needs; however, they are responsible for the appropriate application. Federal, State, or local regulatory bodies are not to reassign to the Natural Resource Information System any authority for the decisions they make.

Summary Table of Landcover within HUC

HUC 10100003 : Total Acres 832277

Owner	Acres	Percent
Open Water	314.47	0.04
Small Grains	20027.55	2.41
Shrubland	59057.62	7.10
Fallow	11191.35	1.34
Grasslands/Herbaceous	543352.89	65.29
Woody Wetlands	172.80	0.02
Deciduous Forest	13481.80	1.62
Commercial/Industrial/Transportation	746.58	0.09
Bare Rock/Sand/Clay	365.62	0.04
Pasture/Hay	6031.13	0.72
Evergreen forest	170994.07	20.55
Row Crops	653.84	0.08
Mixed Forest	4325.36	0.52
Quarries/Strip Mines/Gravel Pits	928.05	0.11
Low Intensity Residential	151.01	0.02
Urban/Recreational Grasses	0.22	0.00
Emergent Herbaceous Wetlands	402.53	0.05
Transitional	80.06	0.01
Acres =	832276.95	

