
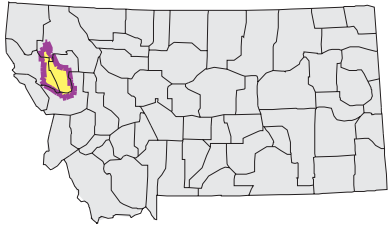



# LOWER FLATHEAD Watershed

## National Land Cover Database



Mapscale 1: 504000 Scale in miles:



Date created: October 30, 2003

Map Request: 04MSL0001 - 17010212 - NLCD

- County Border
- Highway
- Public Land Survey System Townships
- Fourth Code Watersheds
- Open Water
- Perennial Ice/Snow
- Low Intensity Residential
- High Intensity Residential
- Commercial/Industrial Transportation
- Bare Rock/Sand/Clay
- Transitional
- Deciduous Forest
- Evergreen Forest
- Mixed Forest
- Shrubland
- Grasslands/Herbaceous
- Pasture/Hay
- Row Crops
- Small Grains
- Fallow
- Urban/Recreational Grasses
- Woody Wetlands
- Emergent Herbaceous Wetlands

SOURCE:  
US Geological Survey NLCD files.  
Data from 30-meter Landsat thematic mapper (TM), 1986-1995.  
This data is intended to display land use patterns, rather than identification of the land use at any particular point.  
The source data being in raster format, no attempt has been made to summarize the types or limit the legend to the displayed data.

This map is to be used as a primary reference source and is not intended for use in site-specific planning. This is public information and may be interpreted by organizations, agencies, units of government, or others, based on needs; however, they are responsible for the appropriate application. Federal, State, or local regulatory bodies are not to reassign to the Natural Resource Information System any authority for the decisions they make.

Summary Table of Landcover within HUC		
HUC 17010212 : Total Acres 1282581		
Owner	Acres	Percent
Transitional	8199.48	0.64
Evergreen_forest	544032.57	42.42
Shrubland	100456.21	7.83
Grasslands/Herbaceous	361099.21	28.15
Open_Water	15413.52	1.20
Bare_Rock/Sand/Clay	893.17	0.70
Emergent_Herbaceous_Wetlands	621.59	0.05
Commercial/Industrial/Transportation	923.38	0.07
Woody_Wetlands	2940.50	0.23
Perennial_Ice/Snow	85.62	0.01
Deciduous_Forest	650.06	0.05
Pasture/Hay	121489.87	9.47
Urban/Recreational_Grasses	21.13	0.00
Low_Intensity_Residential	561.99	0.04
Small_Grains	116804.45	9.11
Mixed_Forest	132.10	0.01
Fallow	181.47	0.01
High_Intensity_Residential	14.90	0.00
Acres =	1282581.24	

