
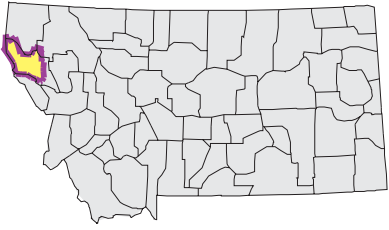



# LOWER CLARK FORK Watershed

National Land Cover Database



Mapscale 1: 430000 Scale In miles:



Date created: October 31, 2003

Map Request: O4MSL0001 - 17010213 - NLCD

- County Border
- Highway
- Public Land Survey System Townships
- Fourth Code Watersheds
- Open Water
- Perennial Ice/Snow
- Low Intensity Residential
- High Intensity Residential
- Commercial/Industrial Transportation
- Bare Rock/Sand/Clay
- Transitional
- Deciduous Forest
- Evergreen Forest
- Mixed Forest
- Shrubland
- Grasslands/Herbaceous
- Pasture/Hay
- Row Crops
- Small Grains
- Fallow
- Urban/Recreational Grasses
- Woody Wetlands
- Emergent Herbaceous Wetlands

**SOURCE:**

US Geological Survey NLCD files.  
Data from 30-meter Landsat thematic mapper (TM), 1986-1995. This data is intended to display land use patterns, rather than identification of the land use at any particular point. The source data being in raster format, no attempt has been made to summarize the types or limit the legend to the displayed data.

This map is to be used as a primary reference source and is not intended for use in site - specific planning. This is public information and may be interpreted by organizations, agencies, units of government, or others, based on needs; however, they are responsible for the appropriate application. Federal, State, or local regulatory bodies are not to reassign to the Natural Resource Information System any authority for the decisions they make.

Summary Table of Landcover within HUC		
HUC 17010213 : Total Acres 1359679		
Owner	Acres	Percent
Evergreen Forest	1103841.89	81.18
Grasslands/Herbaceous	87687.39	6.45
Shrubland	80816.95	5.94
Bare Rock/Sand/Clay	6529.51	0.48
Mixed Forest	2466.80	0.18
Deciduous Forest	1284.11	0.09
Commercial/Industrial Transportation	1883.46	0.14
Woody Wetlands	1922.83	0.14
Perennial Ice/Snow	164.35	0.01
Open Water	18311.32	1.35
Transitional	19985.74	1.47
Pasture/Hay	25609.44	1.88
Small Grains	8748.79	0.64
Emergent Herbaceous Wetlands	83.18	0.01
Row Crops	1.33	0.00
Fallow	41.14	0.00
Low Intensity Residential	216.39	0.02
Urban/Recreational Grasses	71.83	0.01
High Intensity Residential	14.68	0.00
<b>Acres =</b>	<b>1359679.13</b>	

