

# **USDA National Agriculture Imagery Program (NAIP) Update**

**James Merrill, Phil Roberts**  
**Geospatial Technology Coordination and Project Execution Section**  
**Geospatial Enterprise Operations Branch (GEO)**  
**Information Solutions Division**  
**USDA-Farm Production and Conservation Business Center**

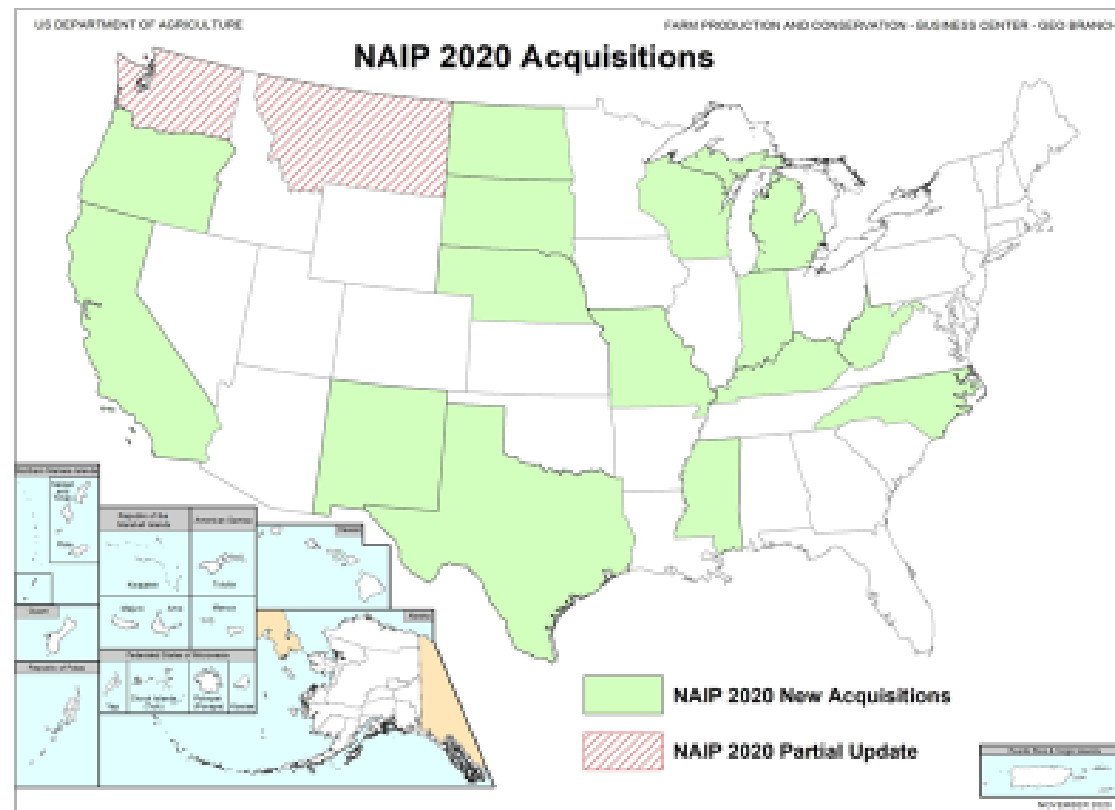
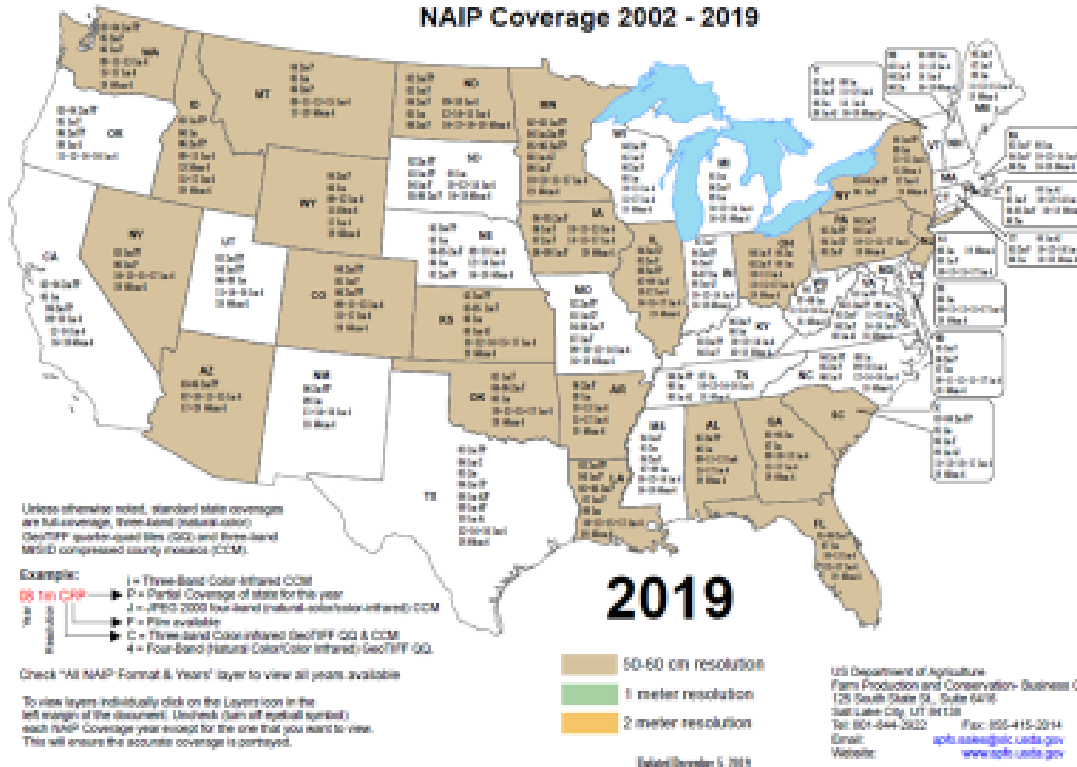
# USDA Imagery Topics

- NAIP 2023-24
- LCAT

# National Agriculture Imagery Program

- National Agriculture Imagery Program (NAIP) is a multi-agency funded, state-based collection program that acquires high-resolution, orthorectified imagery during peak agricultural growing seasons.
- National Agriculture Imagery Program (NAIP) is the largest Federal Civilian Imagery program in the Federal Government and used by most agencies as a base GIS layer.
- Goal for NAIP is to provides current information of agricultural conditions in support of USDA farm programs, provide an updated orthoimagery base, maintain agriculture boundaries, land use planning and is often used as the most current disaster pre-event imagery.
- Over 325 Million in funding has been allocated for the National Agriculture Imagery Program (NAIP) 2003-2021
- Partnerships include USDA (FSA, NRCS, USFS), Department of Interior and Census.
- Requirement is for higher resolution (60 cm +) and multi-spectral imagery.

### NAIP Coverage 2002 - 2019



- USDA has Service Centers in all US 50 states and affiliated territories such Puerto Rico, US Virgin Islands, Guam, Commonwealth of the Northern Mariana Islands, Palau, American Samoa, Federated States of Micronesia and consultation visits to the Marshall Islands.**
- Depending on funding availability, NAIP acquisition goal is for 2-3 years cycle (40-50%) of the continental United States, Puerto Rico, US Virgin Islands and the Hawaiian Islands.**

# NAIP 2023

## EAWS Available

Alabama-Provisional layer  
Arizona-Provisional layer  
Florida-Production layer  
Idaho-Provisional layer  
Kansas-Provisional layer  
Louisiana-Provisional layer  
Maryland-Provisional  
Montana-Provisional layer  
North Dakota-Provisional layer  
Ohio-Provisional  
Oklahoma S1-Provisional  
South Carolina-Production layer  
South Dakota-Provisional  
Tennessee-Provisional  
Virginia-Provisional  
Washington-Provisional

## Please Note

New version of EAWS currently in work (10/13/23):

- Minnesota
- Vermont
- New Hampshire
- Massachusetts
- Connecticut
- Rhode Island

## CONUS Prime Available (11/13/23)

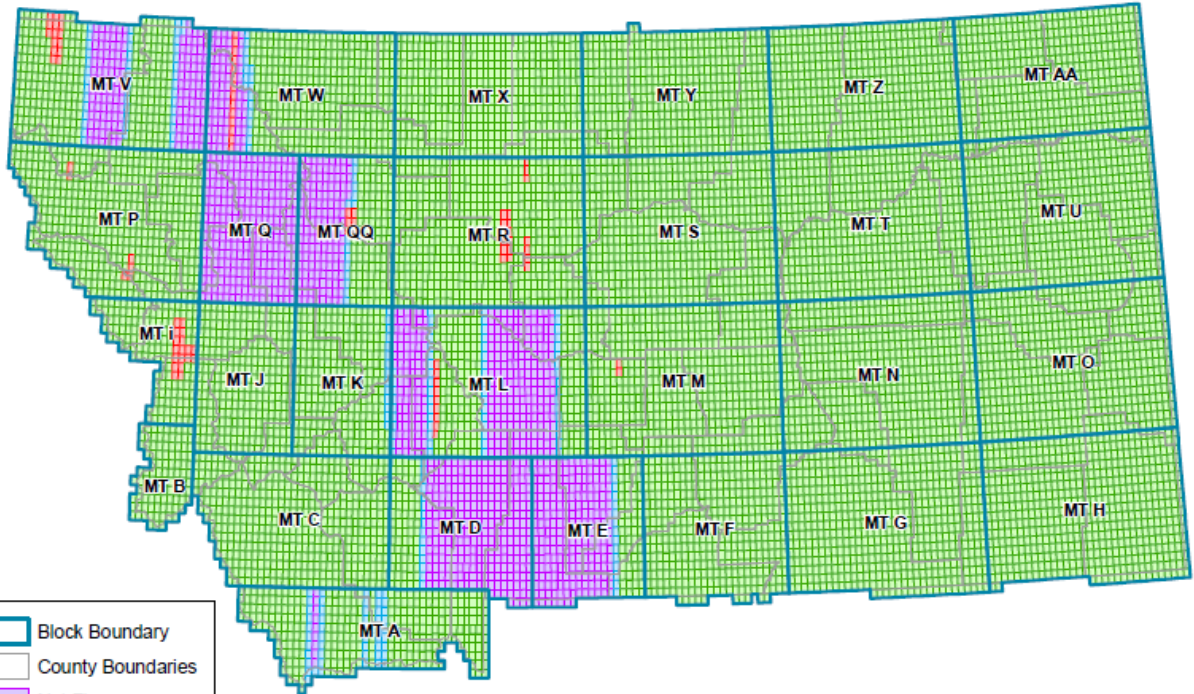
- Florida, South Carolina, Delaware

## CONUS NAIP (Higher Resolution NAIP WMS, 11/13/23)

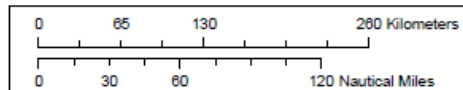
- Florida, South Carolina

### 23-704 NAIP Montana

As of November 29, 2023



- Block Boundary
- County Boundaries
- Not Flown
- Acquired
- Partial
- Rejected



## Montana

Acquired – 10,043

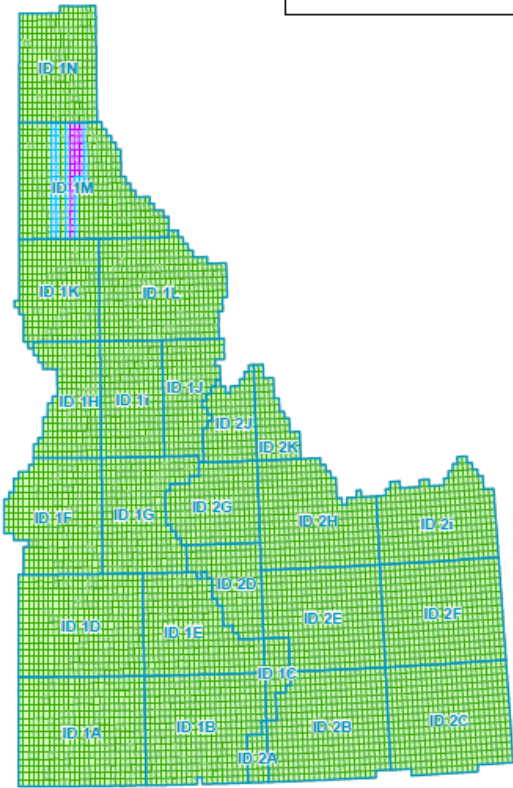
Partial – 231

Rejected - 89

Not Acquired – 1,413

**Total – 11,776 DOQQ's**

23-704 NAIP Idaho  
As of November 29, 2023



## Idaho

Acquired – 6,451

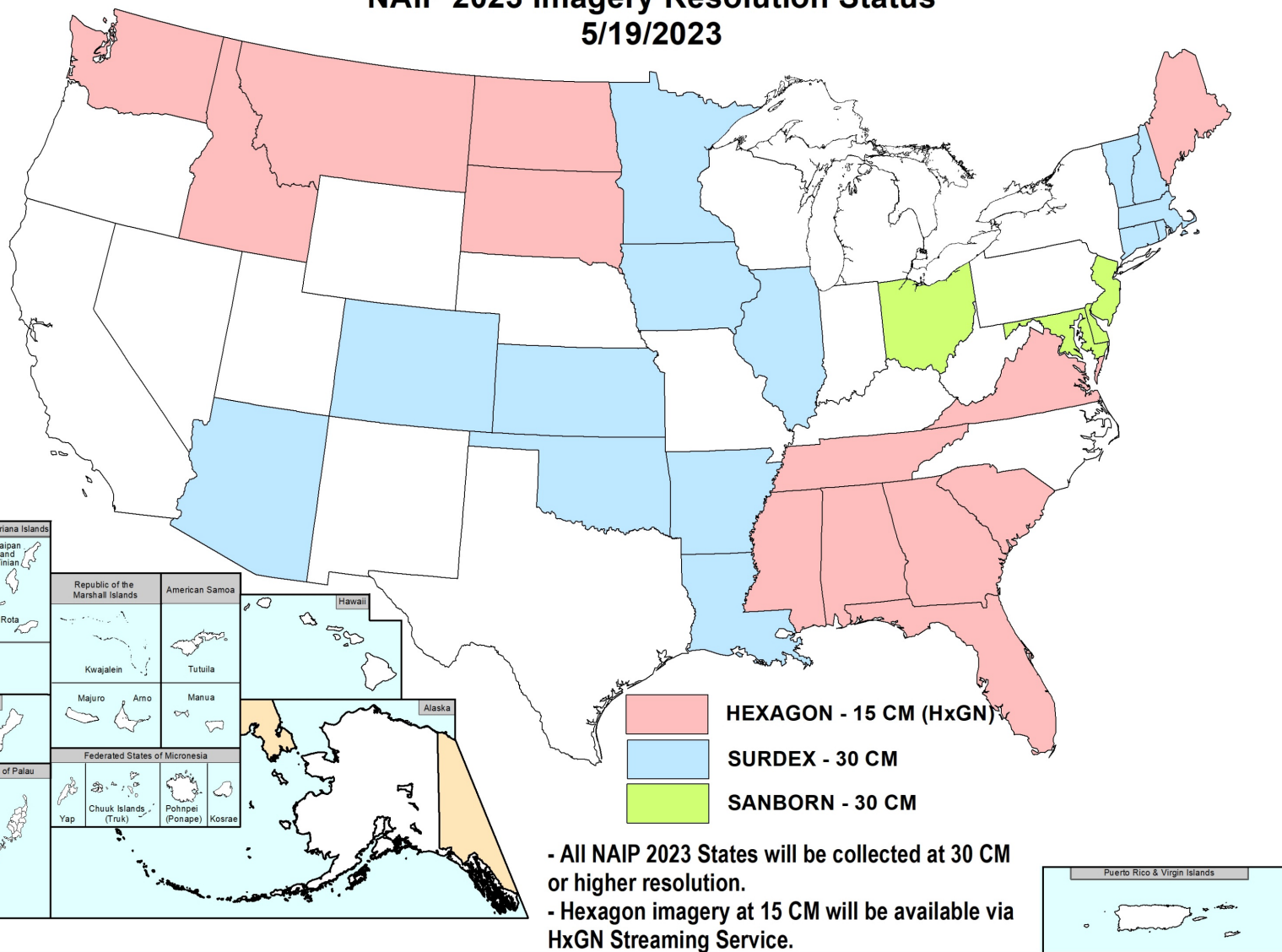
Partial – 70

Not Acquired – 33

**Total – 6,554 DOQQ's**

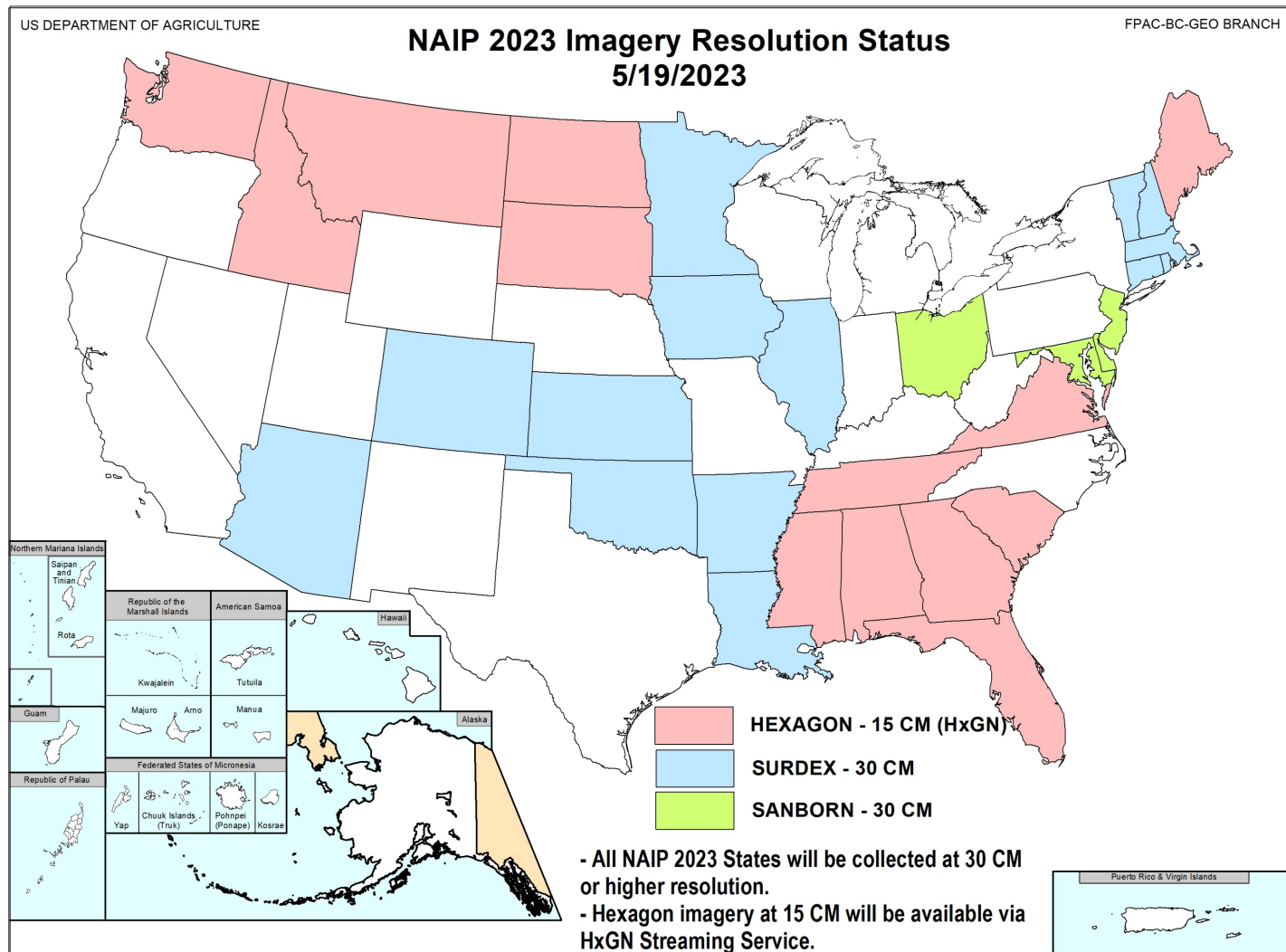


## NAIP 2023 Imagery Resolution Status 5/19/2023



## NAIP 2023 Status 11/27/2023

- **Hexagon (Red States):**
- Most states successfully acquired at 15-30cm resolution.
- Montana, Idaho and Maine were not completed in 2023. More info on next slide on status of MT-ID-ME.
- Hexagon did require flight season extensions for several states to successfully complete NAIP 2023.
- Hexagon was affected by Canadian wildfires, weather and other issues.



## NAIP 2023 Status

11/27/2023

## Other Products/Services

### Digital Surface Models:

- Funded and ordered at 30cm resolution for AZ, MN, VT, NH, MA, CT, RI (Surdex) and ME (Hexagon).

### Early Access Web Services:

- Available to NAIP funding partners for all NAIP 2023 states.

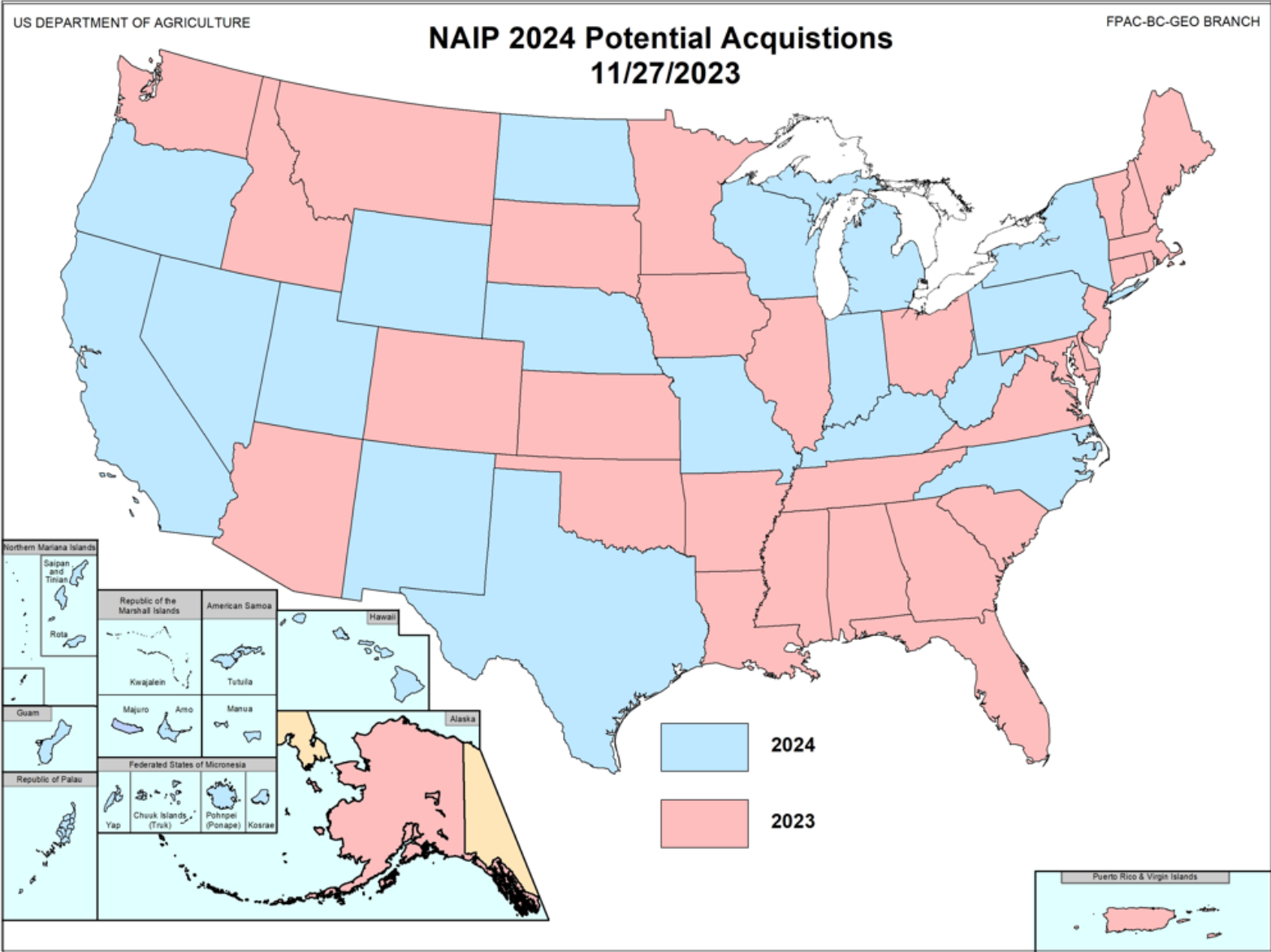
### CONUS Prime:

USDA Only, Public Deployment Later: OH, RI, FL, SC.

### Compressed County Mosaics (Public):

Posted on USDA Gateway: AL, DE, FL, MD, ND, NJ, OH, PR and SC.

# NAIP 2024

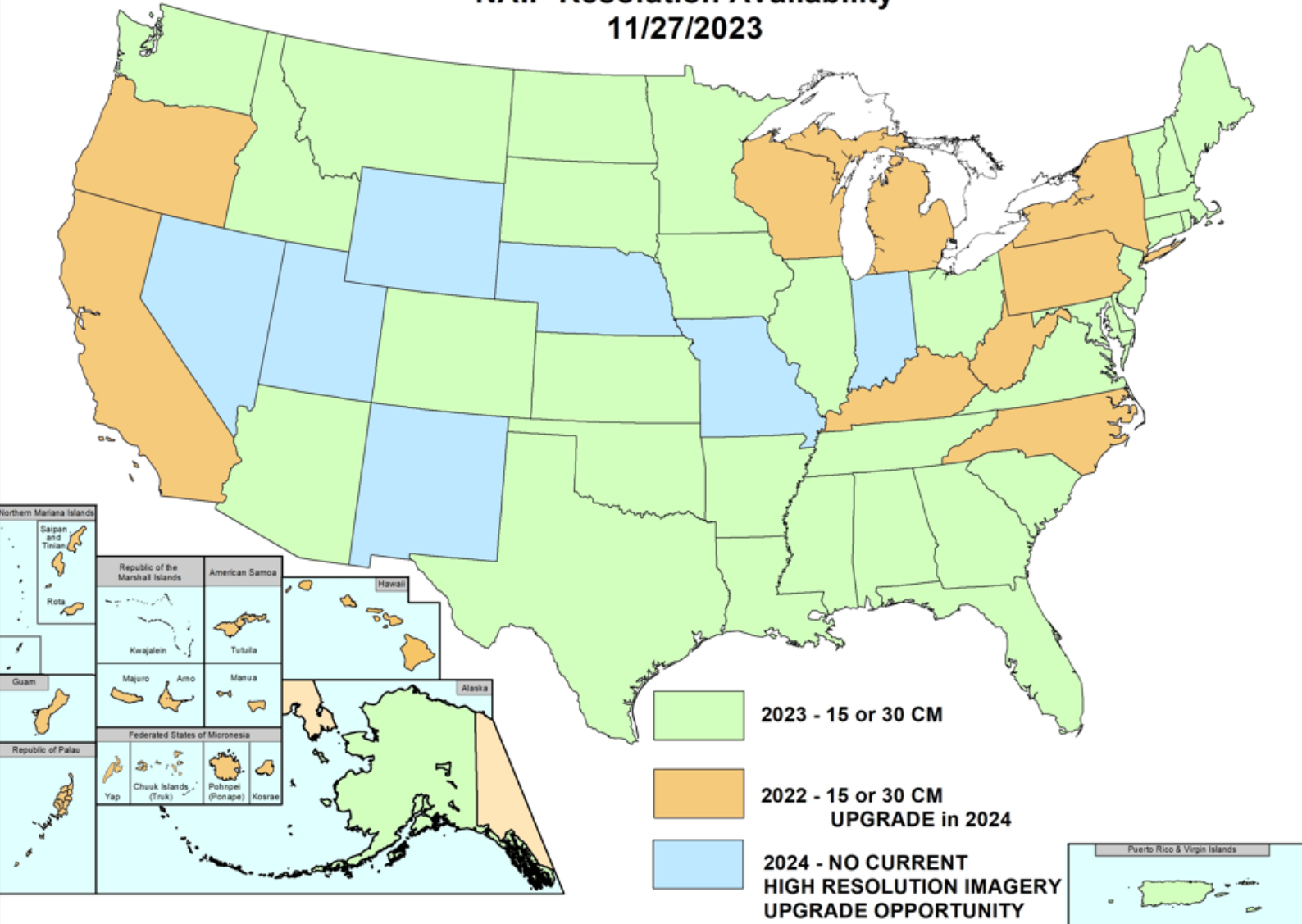


## NAIP 2023-2024

Revised October 16<sup>th</sup>, 2023

- The next proposed cycle is similar too NAIP 2021-2022.
- This two-year cycle is somewhat balanced in terms of the number of NAIP DOQQ's that will be acquired, and potential funding required.
- GEO has had interest from various states to upgrade NAIP 2023-2024 to 30/15 cm.
- GEO is working with FSA and NRCS on technical changes to the NAIP program:
  - Acquisition Time Period
  - Pixel buffer

## NAIP Resolution Availability 11/27/2023



## NAIP High Resolution Imagery 11/27/2023

- NRCS upgraded many NAIP 2023 states as part of the Urban Agriculture Initiative.
- If states in blue are upgraded to 30cm for NAIP 2024, then there will be at least one version of higher resolution imagery from 2022-2024.
- Some states in orange and blue may be upgraded by NAIP contractor(s) for higher resolution. (i.e. Hexagon HxGN)

## NAIP 2024 Partner Buy-Ups

- Cost-share partner funds to annually acquire 60cm base aerial imagery during agricultural growing seasons from the continental United States.
- Potential NAIP buy-ups include higher resolution imagery (15-30cm), DSM's and Stereo.
- Remaining funds can be used, per partner discretion, to purchase buy-up options within the terms of the PINE BPA.
- Every funding partner benefits from the buy-ups.
- GEO has NAIP Funding Partners meetings on a regular basis.

## FINAL USDA DEPLOYMENT LINKS for PUBLIC SITES!

[https://nrcsgeoservices.sc.egov.usda.gov/arcgis/rest/services/ortho\\_imagery](https://nrcsgeoservices.sc.egov.usda.gov/arcgis/rest/services/ortho_imagery)

## FINAL USDA DEPLOYMENT TO USDA

Image Service:

[https://gis.sc.egov.usda.gov/image/rest/services/ortho\\_imagery](https://gis.sc.egov.usda.gov/image/rest/services/ortho_imagery)

Metadata Service:

[https://gis.sc.egov.usda.gov/data/rest/services/ortho\\_imagery](https://gis.sc.egov.usda.gov/data/rest/services/ortho_imagery)

- **All above are build using ESRI ImageServer technology. The base layer is uncompressed, original imagery converted into Cloud Optimized GeoTIFF files.**
- **You should be able to run analysis from ArcPro-Imagery Tab-Raster Functions tab since the original data is part of the dataset.**
- **The original Maxar datasets cannot be downloaded since they licensed, however you can do analysis and save it to your computer.**
- **The imagery is available as a backdrop. USDA-GEO obtained the highest-level End User License Agreement available.**

- [ortho\\_imagery/ahap\\_metadata](#) (MapServer)
- [ortho\\_imagery/ahapcolorbalance](#) (ImageServer)
- [ortho\\_imagery/ahap](#) (ImageServer)
- [ortho\\_imagery/alaska\\_delta\\_junction\\_2021\\_metadata](#) (MapServer)
- [ortho\\_imagery/alaska\\_delta\\_junction\\_2021](#) (ImageServer)
- [ortho\\_imagery/alaska\\_vivid\\_2020\\_50cm](#) (ImageServer)
- [ortho\\_imagery/alaska\\_vivid\\_metadata](#) (MapServer)
- [ortho\\_imagery/alaska\\_vivid](#) (ImageServer)
- [ortho\\_imagery/american\\_samoa\\_vivid\\_2020\\_50cm](#) (ImageServer)
- [ortho\\_imagery/american\\_samoa\\_vivid\\_2022\\_30cm\\_metadata](#) (MapServer)
- [ortho\\_imagery/american\\_samoa\\_vivid\\_2022\\_30cm](#) (ImageServer)
- [ortho\\_imagery/american\\_samoa\\_vivid](#) (ImageServer)
- [ortho\\_imagery/americansamoa\\_vivid\\_metadata](#) (MapServer)
- [ortho\\_imagery/cnmi\\_vivid\\_2020\\_50cm](#) (ImageServer)
- [ortho\\_imagery/cnmi\\_vivid\\_2022\\_30cm\\_metadata](#) (MapServer)
- [ortho\\_imagery/cnmi\\_vivid\\_2022\\_30cm](#) (ImageServer)
- [ortho\\_imagery/cnmi\\_vivid\\_metadata](#) (MapServer)
- [ortho\\_imagery/cnmi\\_vivid](#) (ImageServer)
- [ortho\\_imagery/guam\\_vivid\\_2020\\_50cm](#) (ImageServer)
- [ortho\\_imagery/guam\\_vivid\\_2022\\_30cm\\_metadata](#) (MapServer)
- [ortho\\_imagery/guam\\_vivid\\_2022\\_30cm](#) (ImageServer)
- [ortho\\_imagery/guam\\_vivid\\_metadata](#) (MapServer)
- [ortho\\_imagery/guam\\_vivid](#) (ImageServer)
- [ortho\\_imagery/hawaii\\_vivid\\_2021\\_50cm](#) (ImageServer)
- [ortho\\_imagery/hawaii\\_vivid\\_metadata](#) (MapServer)
- [ortho\\_imagery/hawaii\\_vivid](#) (ImageServer)
- [ortho\\_imagery/marshall\\_islands\\_vivid2021\\_metadata](#) (MapServer)
- [ortho\\_imagery/marshall\\_islands\\_vivid2021](#) (ImageServer)
- [ortho\\_imagery/marshall\\_islands\\_vivid\\_2021\\_50cm](#) (ImageServer)
- [ortho\\_imagery/marshall\\_islands\\_vivid\\_2023\\_30cm\\_metadata](#) (MapServer)
- [ortho\\_imagery/marshall\\_islands\\_vivid\\_2023\\_30cm](#) (ImageServer)
- [ortho\\_imagery/micronesia2021\\_metadata](#) (MapServer)
- [ortho\\_imagery/micronesia2021](#) (ImageServer)
- [ortho\\_imagery/micronesia\\_vivid\\_2021\\_50cm](#) (ImageServer)
- [ortho\\_imagery/micronesia\\_vivid\\_2023\\_30cm\\_metadata](#) (MapServer)
- [ortho\\_imagery/micronesia\\_vivid\\_2023\\_30cm](#) (ImageServer)
- [ortho\\_imagery/nhap2\\_colorbalance](#) (ImageServer)
- [ortho\\_imagery/nhap2\\_metadata](#) (MapServer)
- [ortho\\_imagery/nhap2](#) (ImageServer)
- [ortho\\_imagery/nhap\\_All](#) (ImageServer)
- [ortho\\_imagery/nhap\\_colorbalance](#) (ImageServer)
- [ortho\\_imagery/nhap\\_metadata](#) (MapServer)
- [ortho\\_imagery/northwest\\_hawaiian\\_islands\\_2022\\_30cm\\_metadata](#) (MapServer)
- [ortho\\_imagery/northwest\\_hawaiian\\_islands\\_2022\\_30cm](#) (ImageServer)
- [ortho\\_imagery/palau\\_vivid\\_2022\\_30cm\\_metadata](#) (MapServer)
- [ortho\\_imagery/palau\\_vivid\\_2022\\_30cm](#) (ImageServer)
- [ortho\\_imagery/palau\\_vivid\\_metadata](#) (MapServer)
- [ortho\\_imagery/palau\\_vivid](#) (ImageServer)
- [ortho\\_imagery/PR\\_USVI\\_2004\\_1meter\\_Natural\\_Color\\_metadata](#) (MapServer)
- [ortho\\_imagery/PR\\_USVI\\_2004\\_1meter\\_Natural\\_Color](#) (ImageServer)

# USDA GIS-Imagery Data Availability Links

Mosaics of the Hawaiian Islands and Pacific Basin Datasets are available at the USDA Gateway. The US Pacific Basin Mosaics are from 2007-2019. Hawaii link has new NAIP imagery (2021-2022):

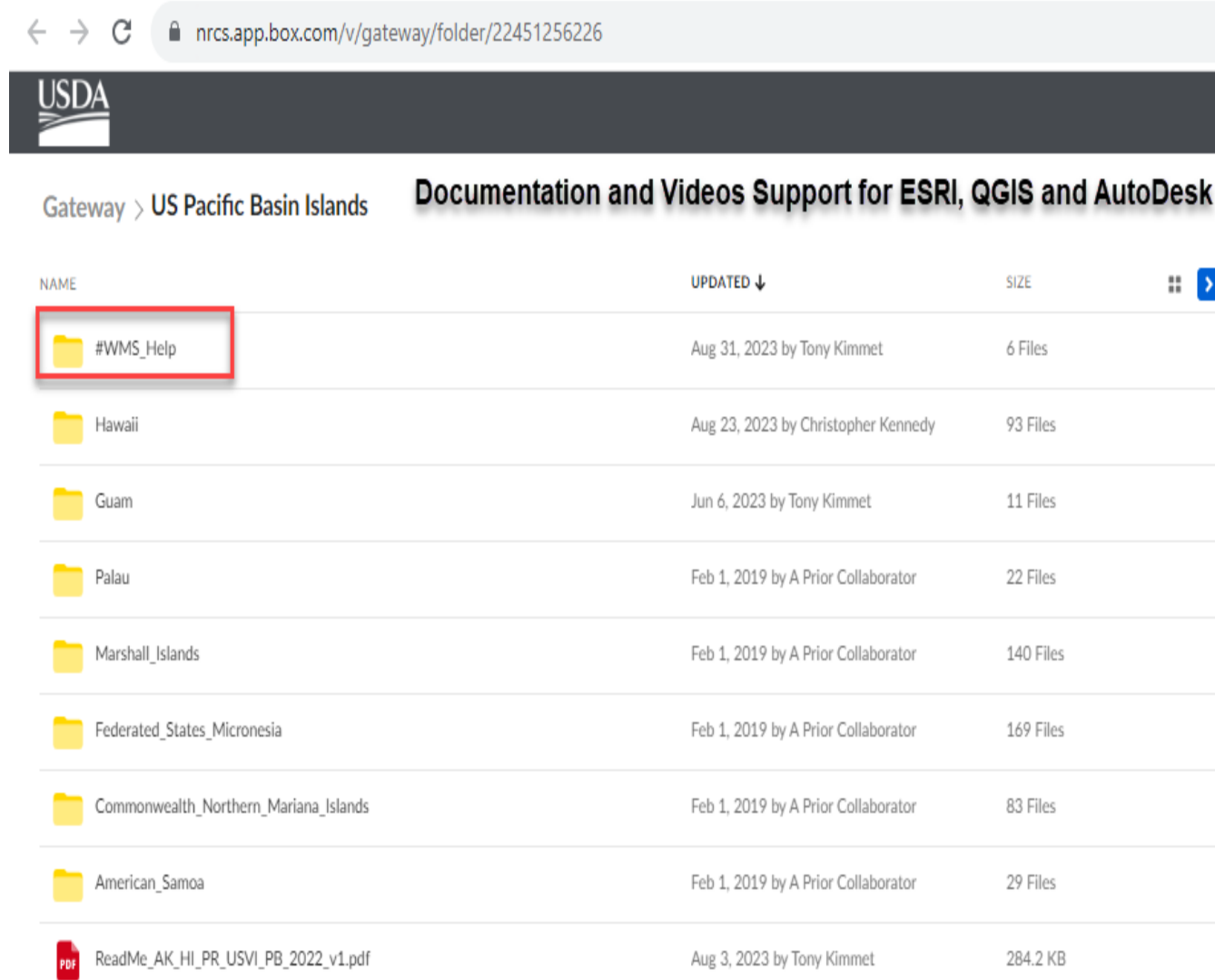
<https://nrcs.app.box.com/v/gateway/folder/22451256226>

Future NAIP WMS for Hawaii:

<https://gis.apfo.usda.gov/arcgis/rest/services>

Web Map Service Assistance (Documentation, Videos for QGIS, Autodesk/AutoCAD, ESRI Multi-Layers) in “#WMS\_Help” folder.

<https://nrcs.app.box.com/v/gateway/folder/154646807634>



Gateway > US Pacific Basin Islands Documentation and Videos Support for ESRI, QGIS and AutoDesk

NAME	UPDATED ↓	SIZE
#WMS_Help	Aug 31, 2023 by Tony Kimmet	6 Files
Hawaii	Aug 23, 2023 by Christopher Kennedy	93 Files
Guam	Jun 6, 2023 by Tony Kimmet	11 Files
Palau	Feb 1, 2019 by A Prior Collaborator	22 Files
Marshall_Islands	Feb 1, 2019 by A Prior Collaborator	140 Files
Federated_States_Micronesia	Feb 1, 2019 by A Prior Collaborator	169 Files
Commonwealth_Northern_Mariana_Islands	Feb 1, 2019 by A Prior Collaborator	83 Files
American_Samoa	Feb 1, 2019 by A Prior Collaborator	29 Files
ReadMe_AK_HI_PR_USVI_PB_2022_v1.pdf	Aug 3, 2023 by Tony Kimmet	284.2 KB



## GEO Points of Contact for NAIP

### EAWS, CONUS Prime and CONUS NAIP:

Zach Adkins

[zachary.adkins@usda.gov](mailto:zachary.adkins@usda.gov)

James Merrill

[James.merrill@usda.gov](mailto:James.merrill@usda.gov)

Shawn Campbell

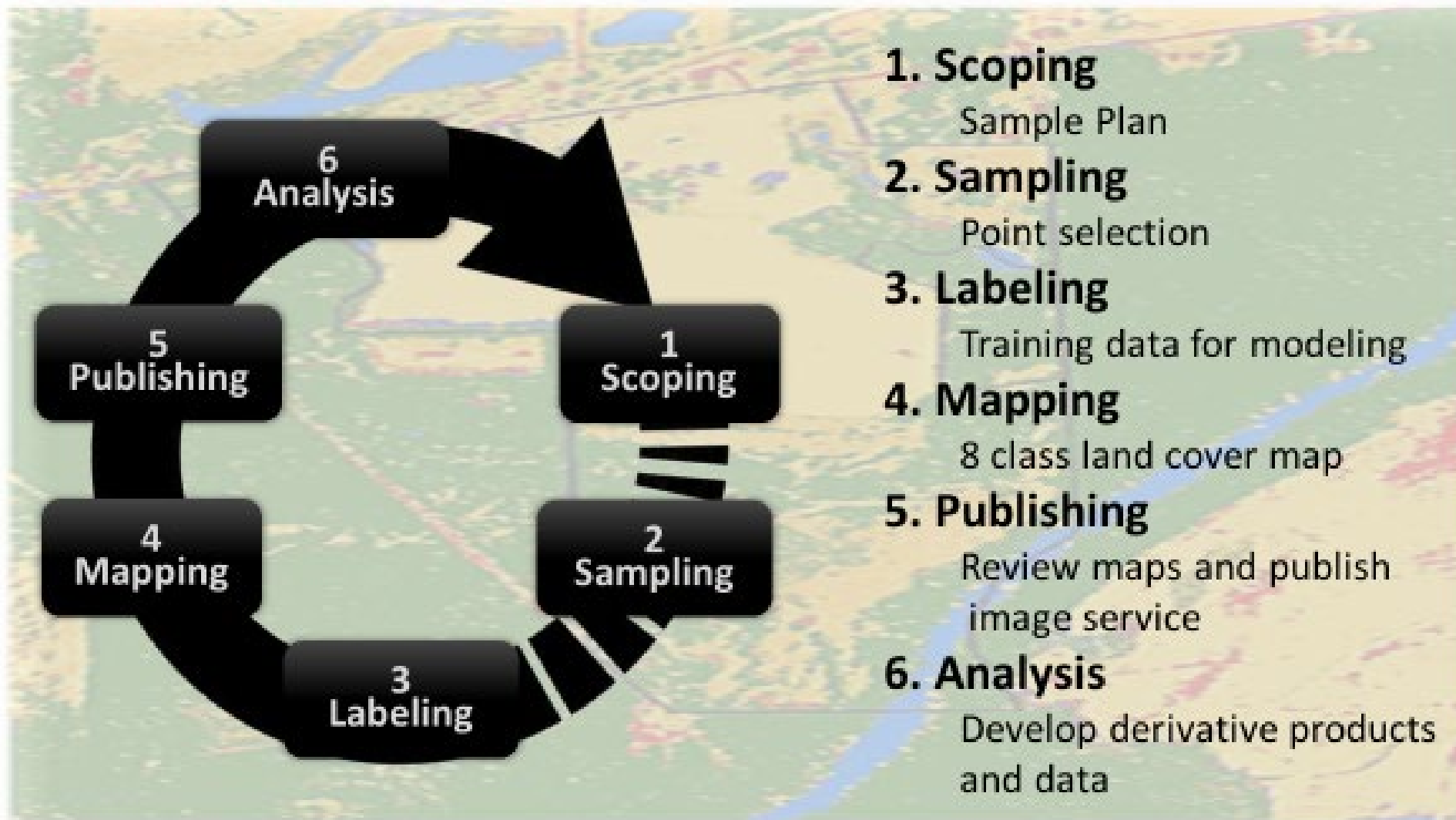
[shawn.campbell2@usda.gov](mailto:shawn.campbell2@usda.gov)

### NAIP Compressed County Mosaics (CCM)

Allison Hammer

[allison.hammer@usda.gov](mailto:allison.hammer@usda.gov)

# LCAT Process



# Satellite vs Aerial Image Classification

**NLCD**  
(satellite)



**NAIP 2021**



**LCAT**



End of Presentation

Questions?

Thank you!!